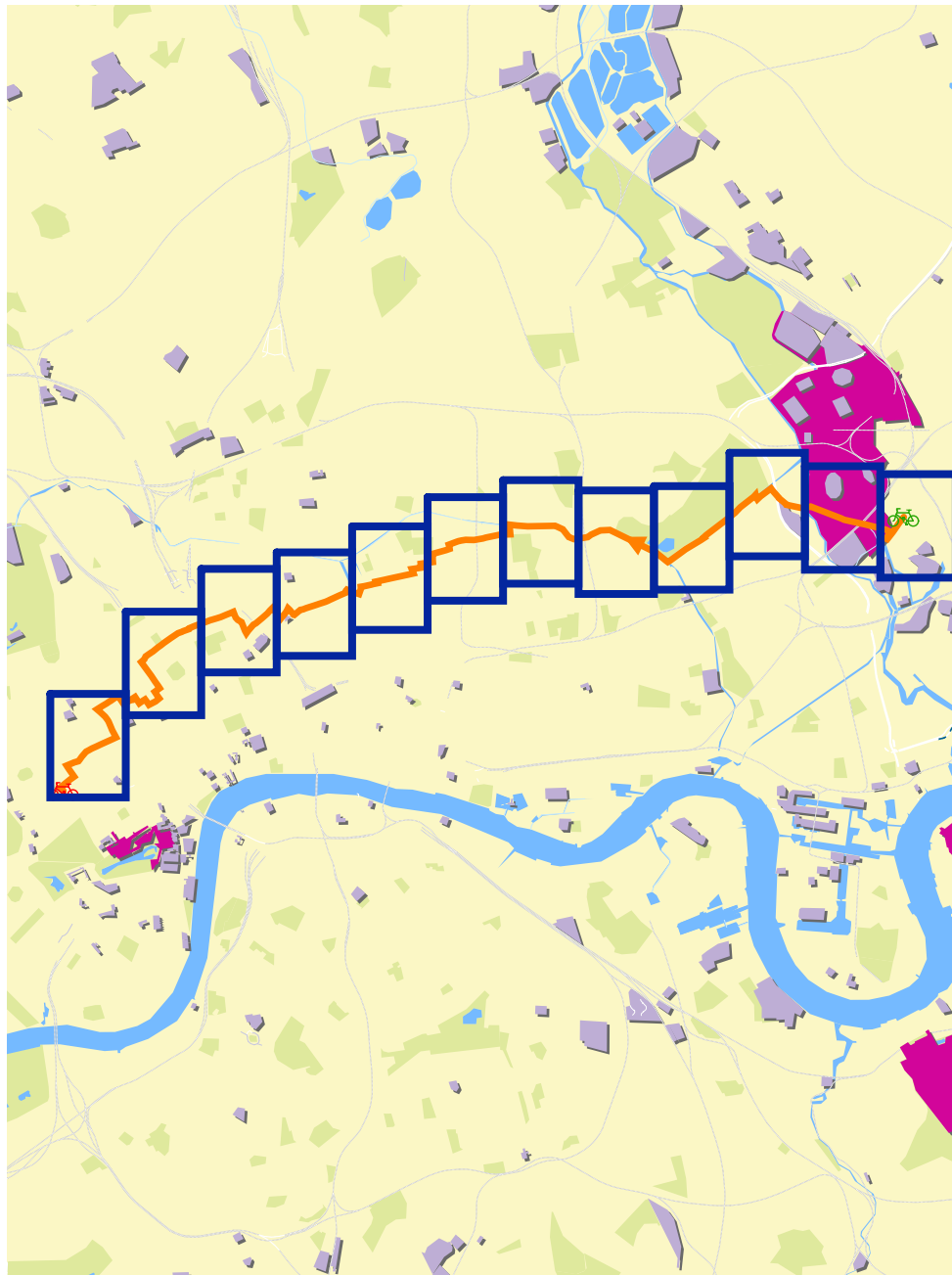




Suggested path from Wise Road (x) High Street to Berkeley Square (middle).



- Bike
- Route signed for cyclists through park or beside canal or river. Usually shared with pedestrians.
- Route on quieter roads recommended by cyclists
- Route signed for cyclists separate from traffic. Usually shared with pedestrians.
- Route signed for cyclists. May be on busy roads.
- Cycle Superhighway
- Departure with bike Arrival with bike



Suggested path from Wise Road (x) High Street to Berkeley Square (middle).

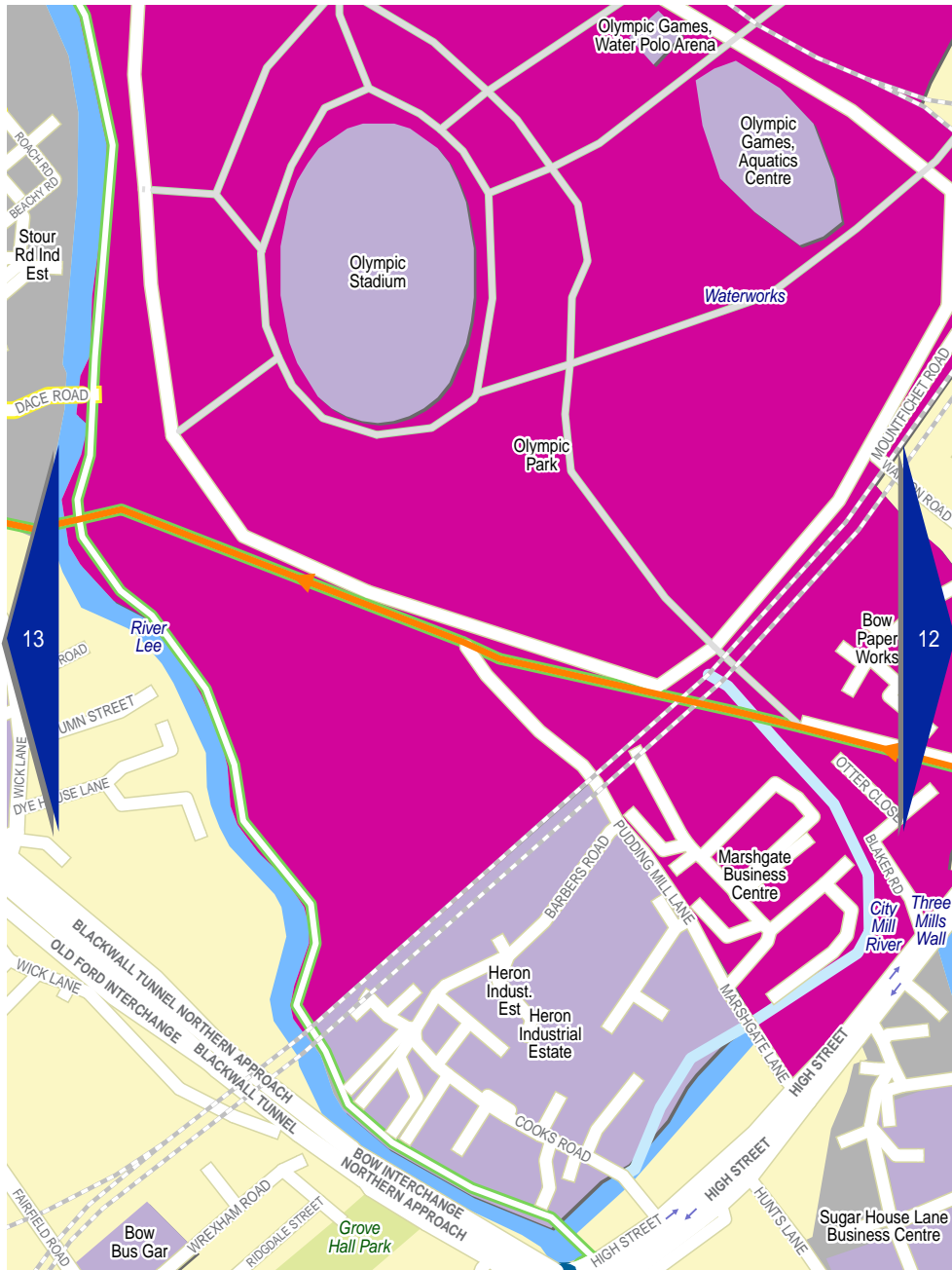
- Bike
- Route signed for cyclists through park or beside canal or river. Usually shared with pedestrians.
- Route on quieter roads recommended by cyclists
- Route signed for cyclists separate from traffic. Usually shared with pedestrians.
- Route signed for cyclists. May be on busy roads.
- Departure with bike



From Wise Road (x) High Street.				
Straight Up	Wise Road			
Turn Left Into	High Street		320 m	320 m
Turn Right Into	Abbey Lane	Cycle path	10 m	330 m
Turn Right Into		Cycle path	40 m	370 m
Straight Up		Cycle path	50 m	420 m
Straight Up		Cycle path	30 m	450 m
Straight Up		Cycle path	210 m	0.7 km
Straight Up		Cycle path	60 m	0.7 km



Suggested path from Wise Road (x) High Street to Berkeley Square (middle).



- Bike
- Route signed for cyclists through park or beside canal or river. Usually shared with pedestrians.
- Route on quieter roads recommended by cyclists
- Route signed for cyclists separate from traffic. Usually shared with pedestrians.
- Route signed for cyclists. May be on busy roads.
- Cycle Superhighway

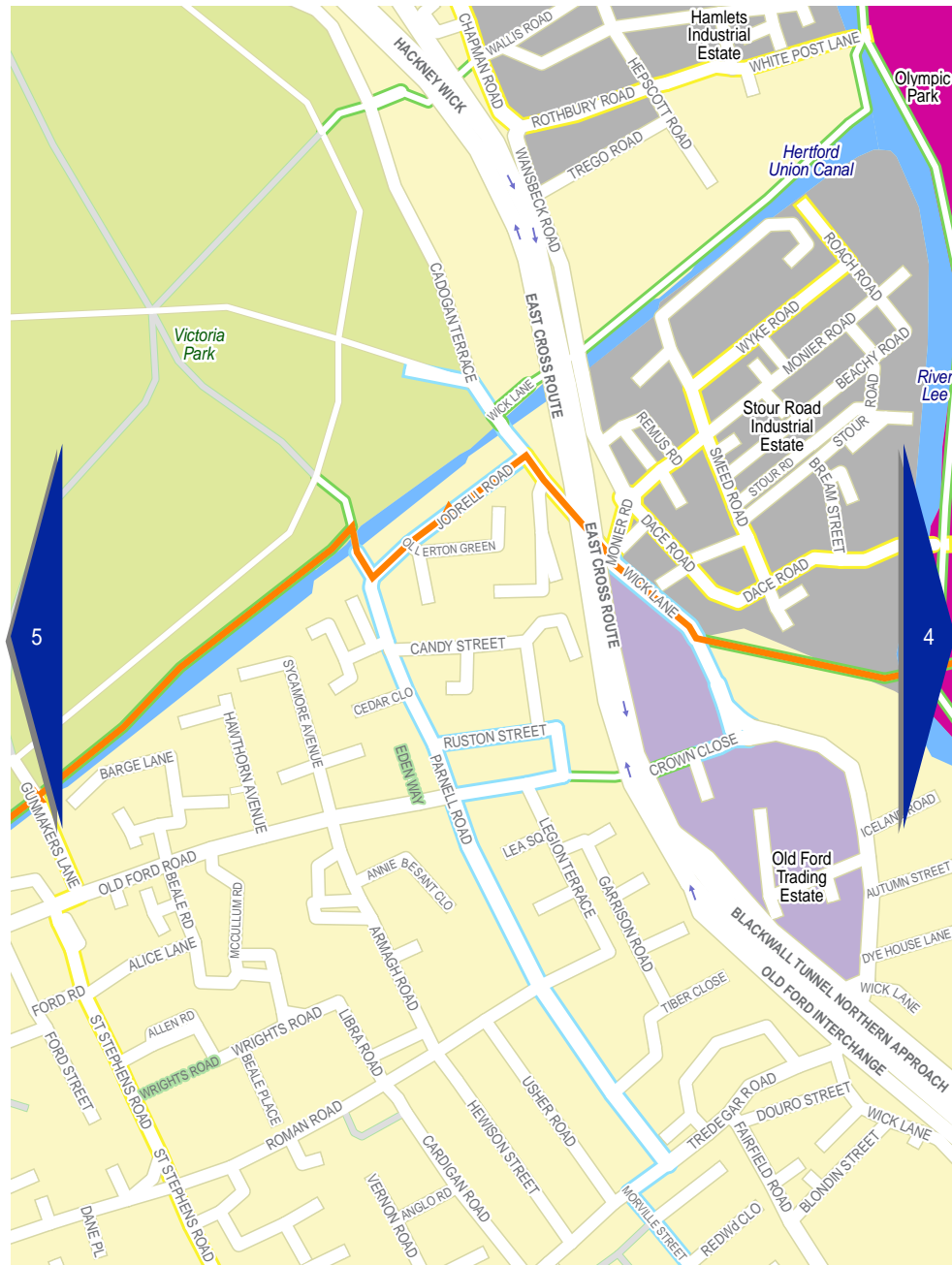
Straight Up	Cycle path	250 m	1.0 km	█
Straight Up	Cycle path	40 m	1.0 km	█
Straight Up	Cycle path	420 m	1.4 km	█
Straight Up	Cycle path	240 m	1.7 km	█
Turn Right Into Wick Lane		120 m	1.8 km	█



Suggested path from Wise Road (x) High Street to Berkeley Square (middle).

- Bike
- Route signed for cyclists through park or beside canal or river. Usually shared with pedestrians.
- Route on quieter roads recommended by cyclists
- Route signed for cyclists separate from traffic. Usually shared with pedestrians.
- Route signed for cyclists. May be on busy roads.

Straight Up	Cycle path	240 m	1.7 km		
Turn Right Into	Wick Lane	120 m	1.8 km		
Turn Left Into	Wick Lane	Cycle path	140 m	1.9 km	
Turn Left Into	Jodrell Road	200 m	2.1 km		
Turn Right Into	Parnell Road	30 m	2.2 km		
Straight Up		30 m	2.2 km		
Turn Left Into	Cycle path	430 m	2.6 km		
Straight Up	Cycle path	340 m	3.0 km		



© 2008 NAVTEQ/PTV AG/Map&Guide



Suggested path from Wise Road (x) High Street to Berkeley Square (middle).



- Bike
- Route signed for cyclists through park or beside canal or river. Usually shared with pedestrians.
- Route on quieter roads recommended by cyclists
- Route signed for cyclists separate from traffic. Usually shared with pedestrians.
- Route signed for cyclists. May be on busy roads.

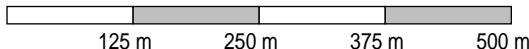
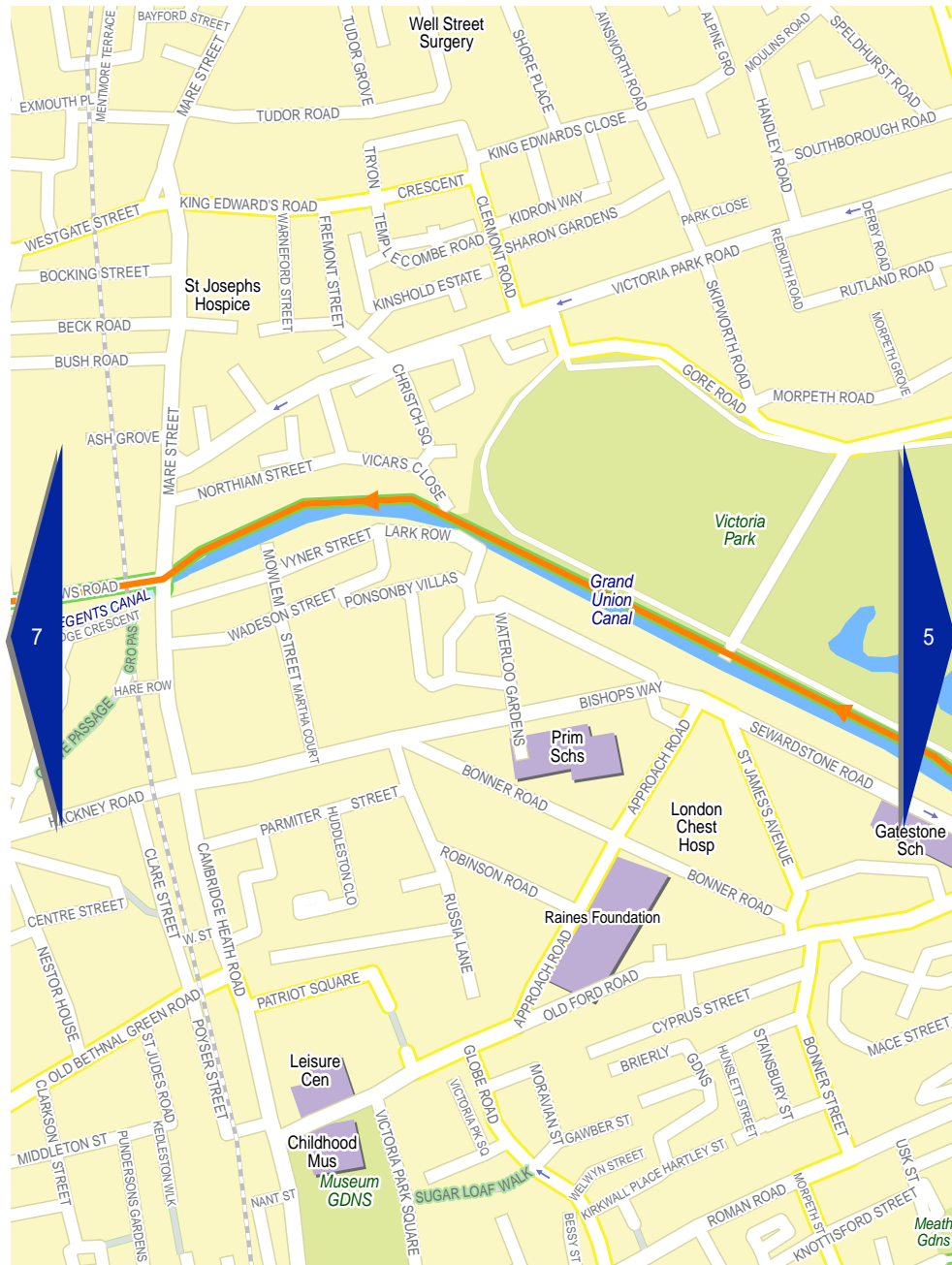
Straight Up	Cycle path	340 m	3.0 km	█	
Turn Left Into	Cycle path	340 m	3.3 km	█	
Straight Up	Old Ford Road/Royal Victor Place	Cycle path	160 m	3.5 km	█
Straight Up	Cycle path	30 m	3.5 km	█	
Turn Right Into	Cycle path	60 m	3.6 km	█	
Straight Up	Cycle path	340 m	3.9 km	█	
Straight Up	Cycle path	0.6 km	4.5 km	█	



Suggested path from Wise Road (x) High Street to Berkeley Square (middle).

- Bike
- Route signed for cyclists through park or beside canal or river. Usually shared with pedestrians.
- Route on quieter roads recommended by cyclists
- Route signed for cyclists separate from traffic. Usually shared with pedestrians.
- Route signed for cyclists. May be on busy roads.

Straight Up	Cycle path	0.6 km	4.5 km	
Turn Right Into Andrews Road	Cycle path	410 m	4.9 km	



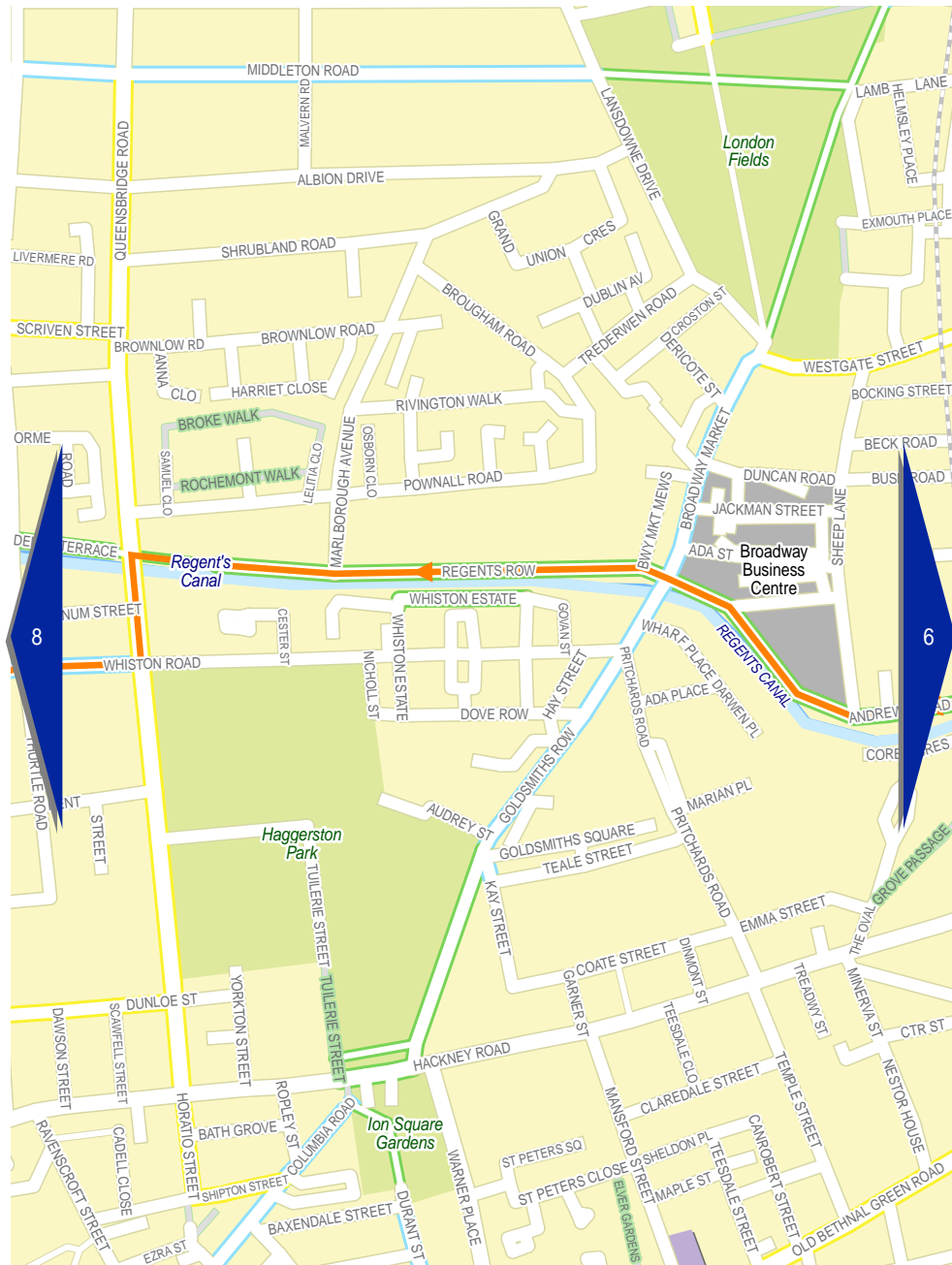
© 2008 NAVTEQ/PTV AG/Map&Guide



Suggested path from Wise Road (x) High Street to Berkeley Square (middle).

- Bike
- Route signed for cyclists through park or beside canal or river. Usually shared with pedestrians.
- Route on quieter roads recommended by cyclists
- Route signed for cyclists separate from traffic. Usually shared with pedestrians.
- Route signed for cyclists. May be on busy roads.

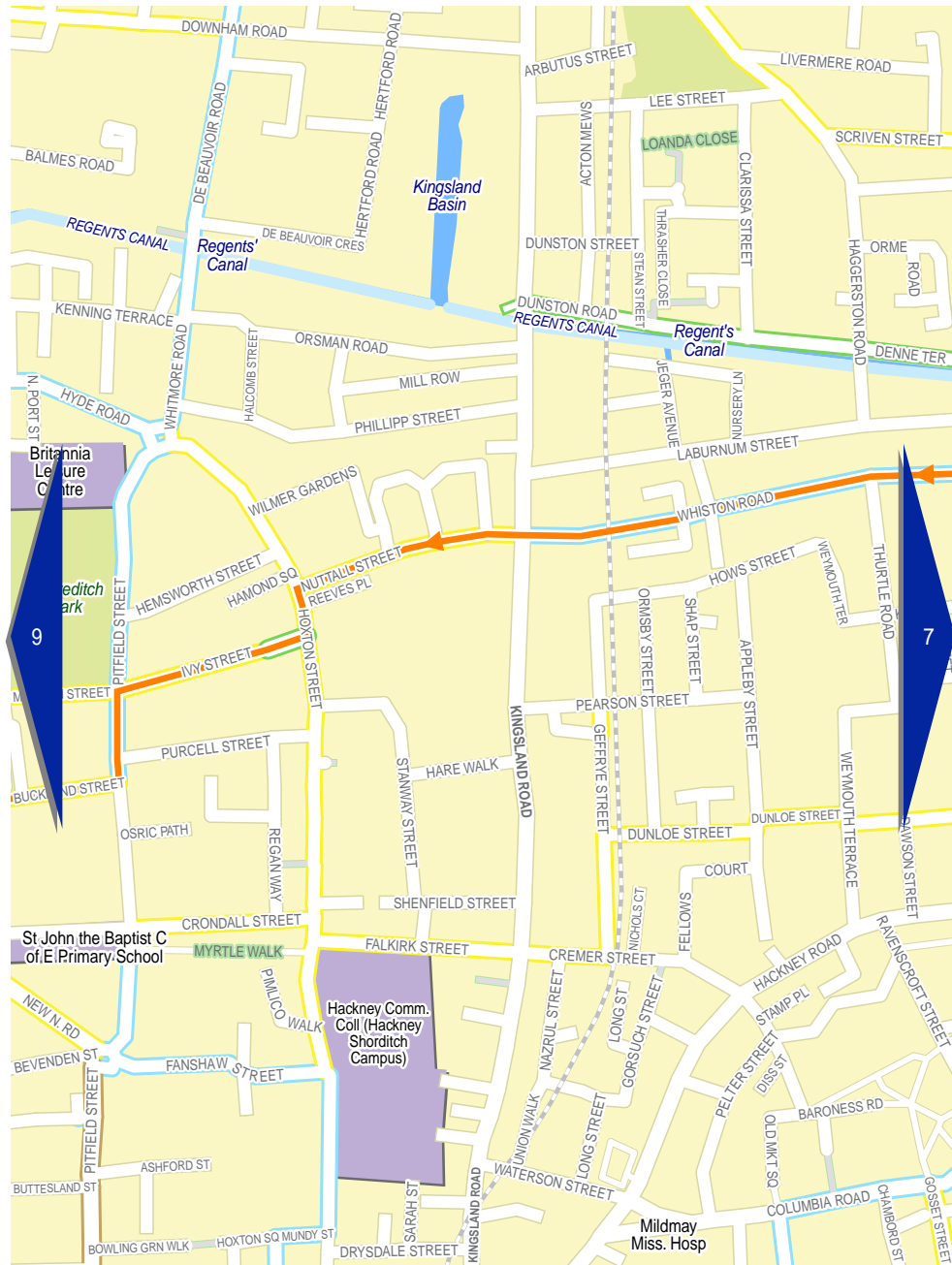
Turn Right Into	Andrews Road	Cycle path	410 m	4.9 km	
Straight Up	Regents Row	Cycle path	0.6 km	5.5 km	
Turn Left Into	Queensbridge Road	Cycle path	110 m	5.6 km	
Turn Right Into	Whiston Road		480 m	6.1 km	





Suggested path from Wise Road (x) High Street to Berkeley Square (middle).

- Bike
- Route signed for cyclists through park or beside canal or river. Usually shared with pedestrians.
- Route on quieter roads recommended by cyclists
- Route signed for cyclists separate from traffic. Usually shared with pedestrians.
- Route signed for cyclists. May be on busy roads.

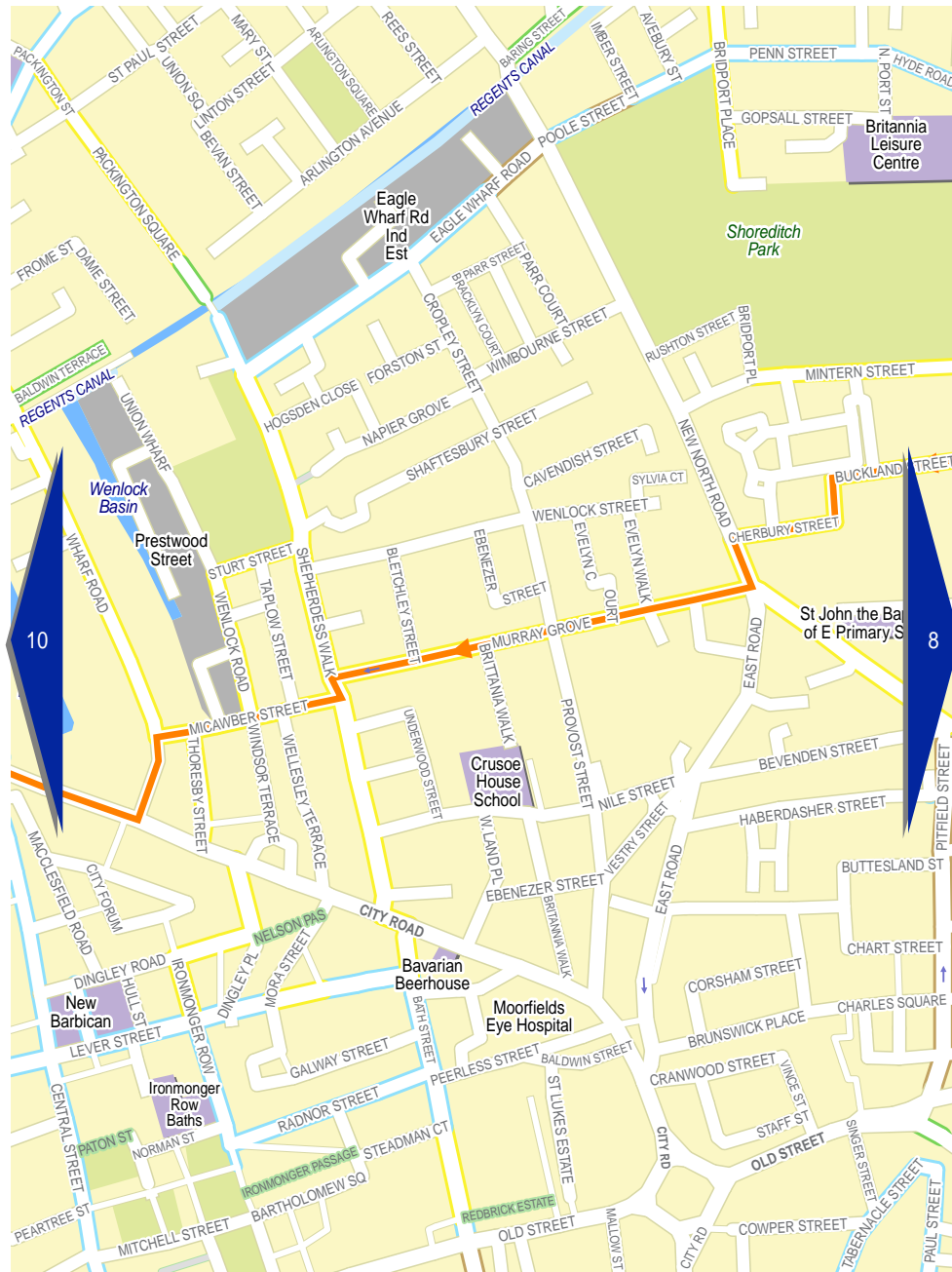


Turn Right Into	Whiston Road		480 m	6.1 km	
Straight Up	Nuttall Street	Cycle path	240 m	6.3 km	
Turn Left Into	Hoxton Street	Cycle path	50 m	6.4 km	
Turn Right Into	Ivy Street	Cycle path	40 m	6.4 km	
Straight Up	Ivy Street	Cycle path	160 m	6.6 km	
Turn Left Into	Pitfield Street		90 m	6.7 km	
Turn Right Into	Buckland Street	Cycle path	140 m	6.8 km	
Turn Left Into	Clunbury Street	Cycle path	50 m	6.8 km	



Suggested path from Wise Road (x) High Street to Berkeley Square (middle).

- Bike
- Route signed for cyclists through park or beside canal or river. Usually shared with pedestrians.
- Route on quieter roads recommended by cyclists
- Route signed for cyclists separate from traffic. Usually shared with pedestrians.
- Route signed for cyclists. May be on busy roads.



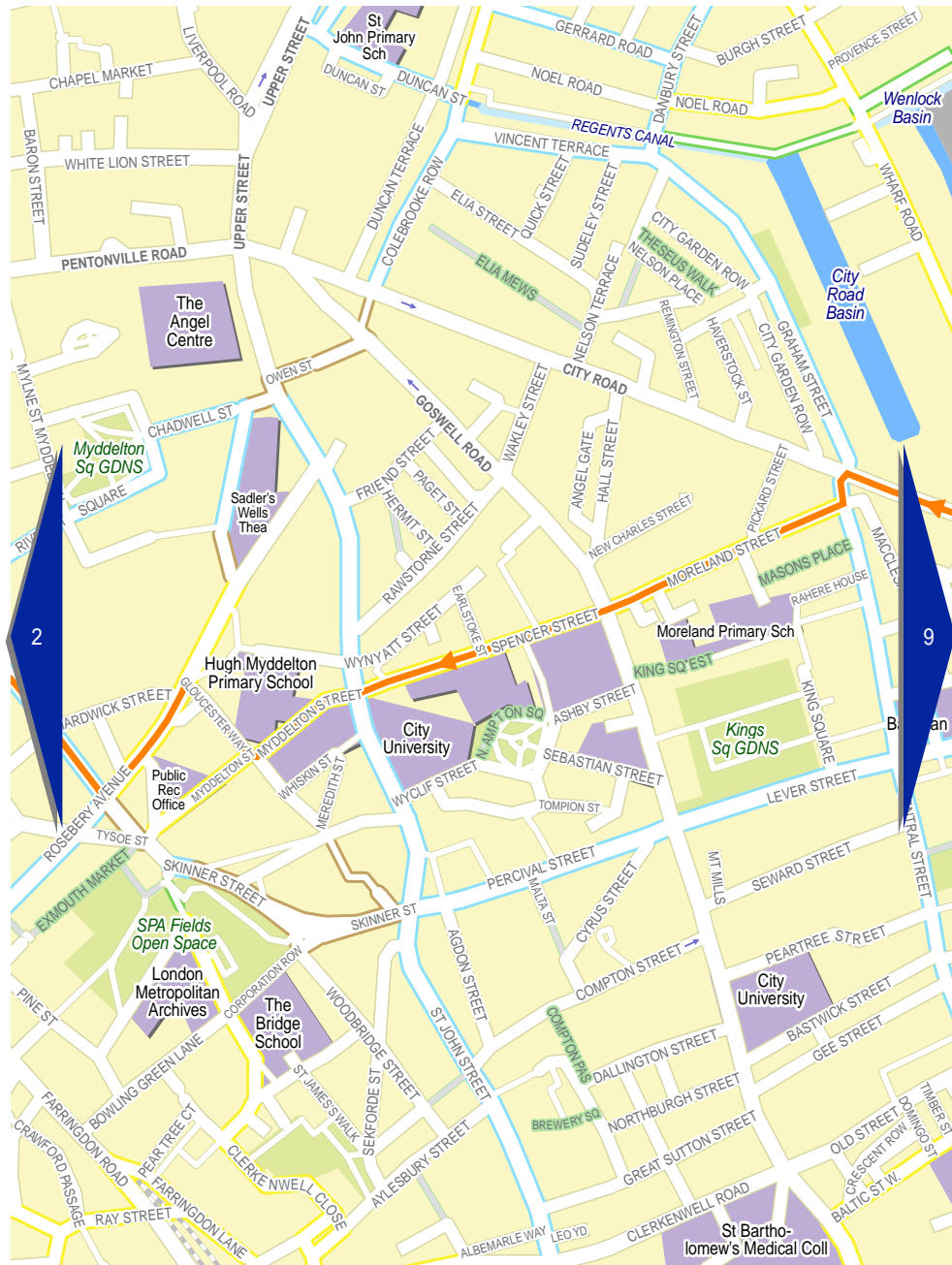
Turn Left Into	Clunbury Street	Cycle path	50 m	6.8 km	
Turn Right Into	Cherbury Street	Cycle path	110 m	7.0 km	
Turn Left Into	New North Road	Cycle path	50 m	7.0 km	
Turn Right Into	Murray Grove	Cycle path	440 m	7.4 km	
Turn Left Into	Shepherdess Walk	Cycle path	20 m	7.5 km	
Turn Right Into	Micawber Street	Cycle path	190 m	7.7 km	
Turn Left Into	Wharf Road		90 m	7.7 km	
Turn Right Into	City Road		150 m	7.9 km	
Turn Left Into	Central Street		30 m	7.9 km	



Suggested path from Wise Road (x) High Street to Berkeley Square (middle).

- Bike
- Route signed for cyclists through park or beside canal or river. Usually shared with pedestrians.
- Route on quieter roads recommended by cyclists
- Route signed for cyclists separate from traffic. Usually shared with pedestrians.
- Route signed for cyclists. May be on busy roads.

Turn Left Into	Central Street		30 m	7.9 km	
Turn Right Into	Moreland Street	Cycle path	270 m	8.2 km	
Straight Up	Spencer Street	Cycle path	270 m	8.5 km	
Straight Up	Myddelton Street	Cycle path	120 m	8.6 km	
Turn Right Into		Cycle path	10 m	8.6 km	
Turn Right Into	Gloucester Way		100 m	8.7 km	
Turn Left Into	Rosebery Avenue	Cycle path	150 m	8.8 km	
Turn Right Into	Amwell Street		160 m	9.0 km	
Turn Left Into	Margery Street		290 m	9.3 km	

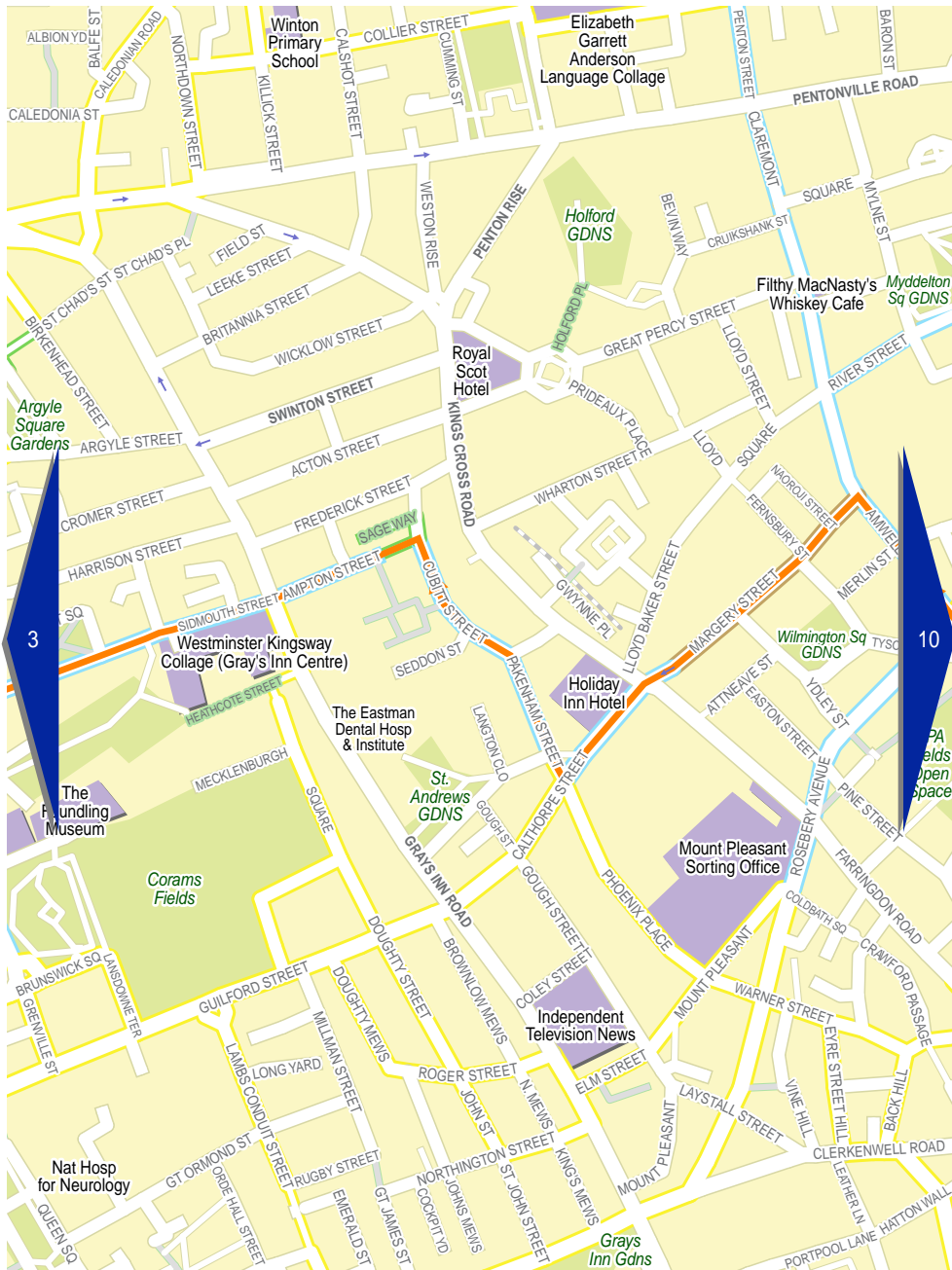


© 2008 NAVTEQ/PTV AG/Map&Guide



Suggested path from Wise Road (x) High Street to Berkeley Square (middle).

- Bike
- Route signed for cyclists through park or beside canal or river. Usually shared with pedestrians.
- Route on quieter roads recommended by cyclists
- Route signed for cyclists separate from traffic. Usually shared with pedestrians.
- Route signed for cyclists. May be on busy roads.

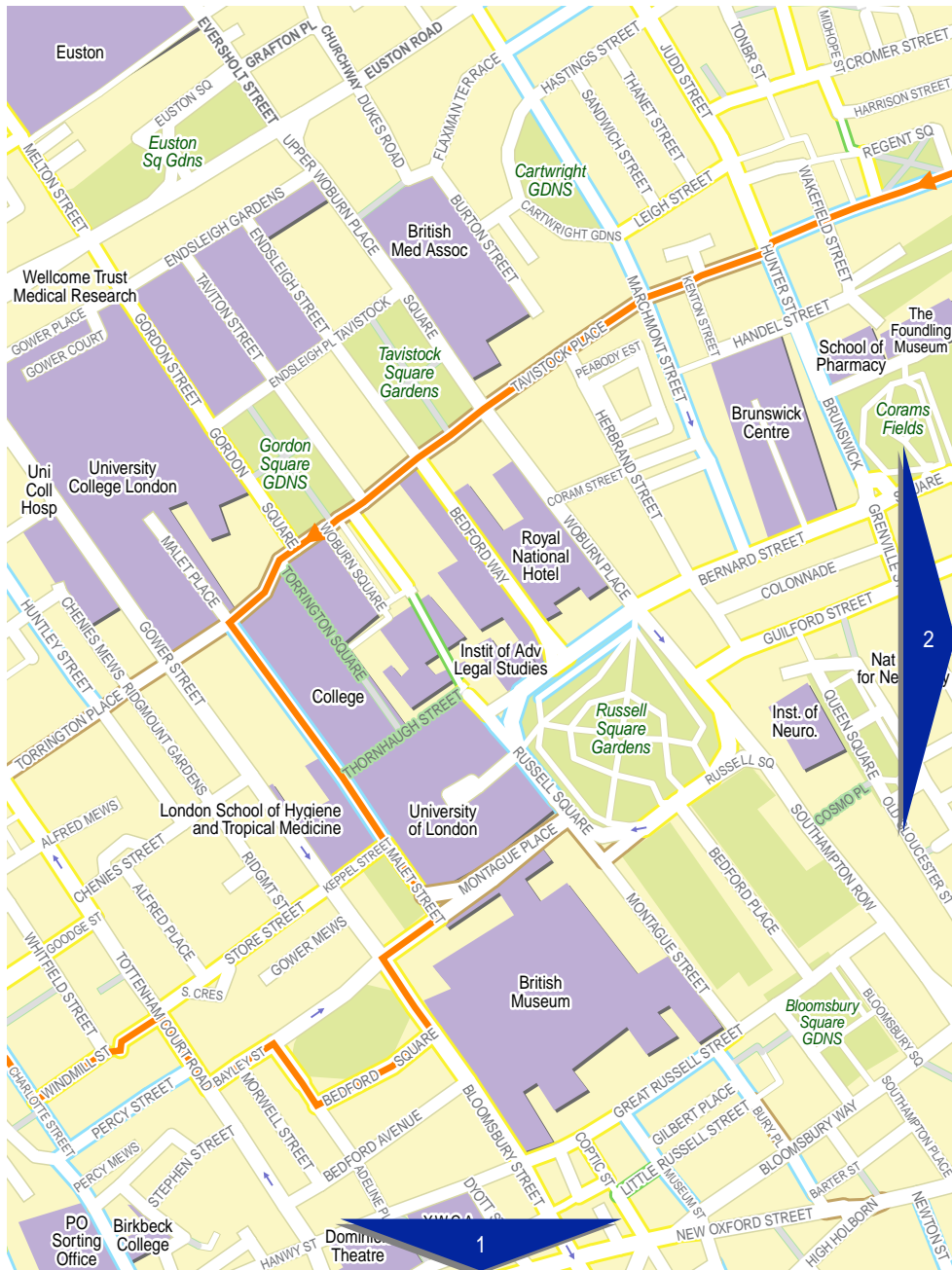


Turn Right Into	Amwell Street	160 m	9.0 km		
Turn Left Into	Margery Street	290 m	9.3 km		
Straight Up	Calthorpe Street	130 m	9.4 km		
Turn Right Into	Pakenham Street	Cycle path	30 m	9.5 km	
Straight Up	Pakenham Street	110 m	9.6 km		
Turn Left Into	Cubitt Street	160 m	9.7 km		
Turn Left Into	Ampton Street	Cycle path	50 m	9.8 km	
Straight Up	Ampton Street	110 m	9.9 km		
Straight Up		10 m	9.9 km		
Straight Up	Sidmouth Street	180 m	10.1 km		
Straight Up	Regent Square	80 m	10.2 km		
Straight Up	Tavistock Place	460 m	10.6 km		



Suggested path from Wise Road (x) High Street to Berkeley Square (middle).

- Bike
- Route signed for cyclists through park or beside canal or river. Usually shared with pedestrians.
- Route on quieter roads recommended by cyclists
- Route signed for cyclists separate from traffic. Usually shared with pedestrians.
- Route signed for cyclists. May be on busy roads.

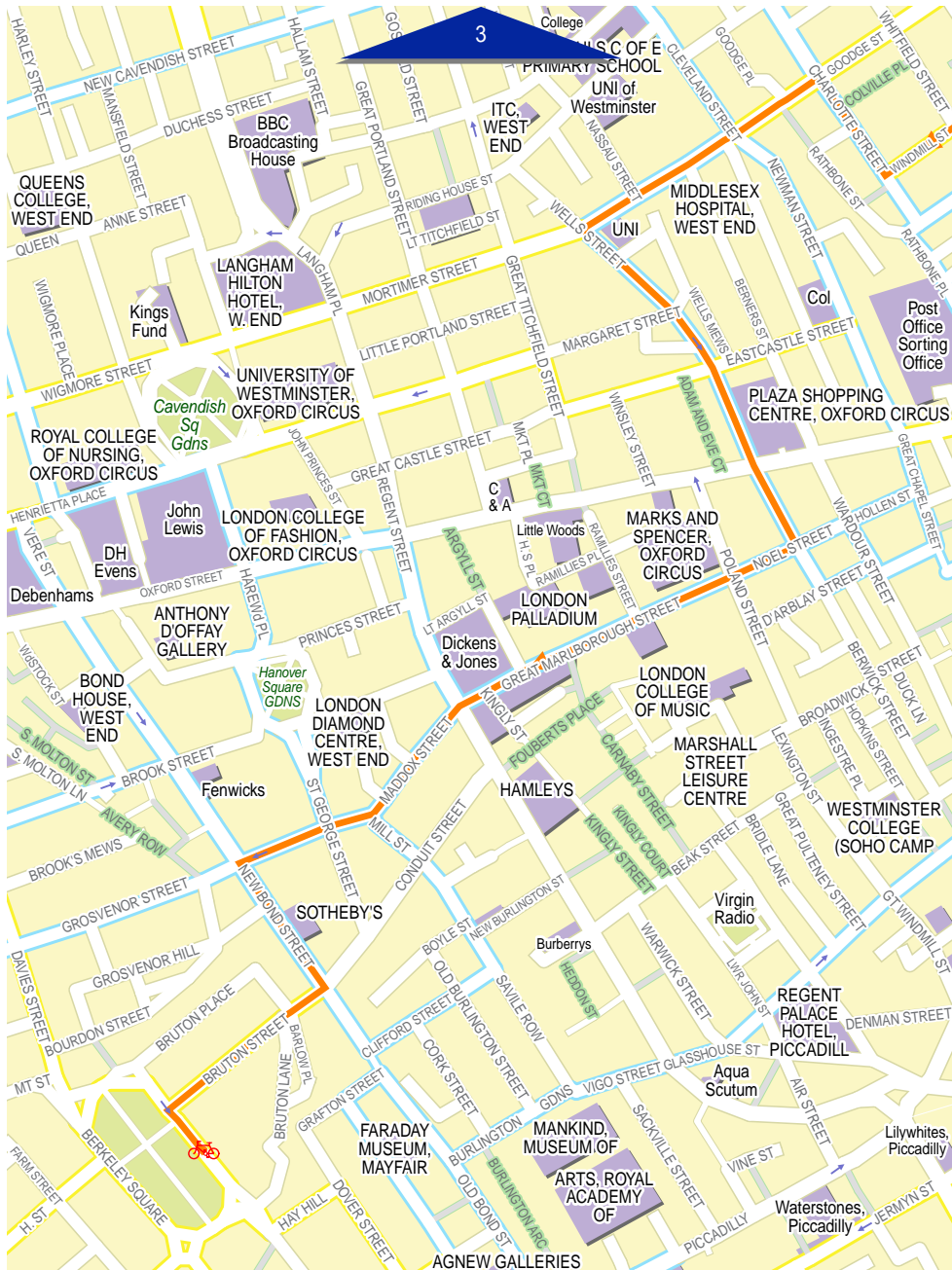


Straight Up	Regent Square		80 m	10.2 km	
Straight Up	Tavistock Place		460 m	10.6 km	
Straight Up	Tavistock Square		150 m	10.8 km	
Straight Up	Gordon Square		20 m	10.8 km	
Straight Up	Gordon Square		90 m	10.9 km	
Turn Left Into	Byng Place		40 m	10.9 km	
Turn Right Into	Torrington Place		50 m	11.0 km	
Turn Left Into	Malet Street		280 m	11.2 km	
Straight Up	Malet Street	Cycle path	90 m	11.3 km	
Turn Right Into	Montague Place	Cycle path	70 m	11.4 km	
Turn Left Into	Bedford Square	Cycle path	310 m	11.7 km	
Turn Left Into	Bayley Street	Cycle path	80 m	11.8 km	
Turn Right Into	Tottenham Court Road	Cycle path	90 m	11.9 km	
Turn Left Into	Windmill Street	Cycle path	60 m	11.9 km	
Turn Right Into		Cycle path	20 m	12.0 km	
Turn Left Into	Windmill Street	Cycle path	90 m	12.1 km	
Turn Right Into	Charlotte Street		120 m	12.2 km	



Suggested path from Wise Road (x) High Street to Berkeley Square (middle).

- Bike
 - Route signed for cyclists through park or beside canal or river. Usually shared with pedestrians.
 - Route on quieter roads recommended by cyclists
 - Route signed for cyclists separate from traffic. Usually shared with pedestrians.
 - Route signed for cyclists. May be on busy roads.
- Arrival with bike



Turn Right Into	Charlotte Street		120 m	12.2 km	
Turn Left Into	Godege Street	Cycle path	100 m	12.3 km	
Straight Up	Mortimer Street		180 m	12.5 km	
Turn Left Into	Wells Street		300 m	12.8 km	
Straight Up	Berwick Street		90 m	12.8 km	
Turn Right Into	Noel Street		70 m	12.9 km	
Straight Up	Great Marlborough Street		310 m	13.2 km	
Turn Left Into	Maddox Street		290 m	13.5 km	
Turn Left Into	New Bond Street		150 m	13.7 km	
Turn Right Into	Bruton Street	Cycle path	200 m	13.9 km	
Turn Left Into	Berkeley Square	Cycle path	50 m	13.9 km	
	Arrive at Berkeley Square (middle).			13.9 km	