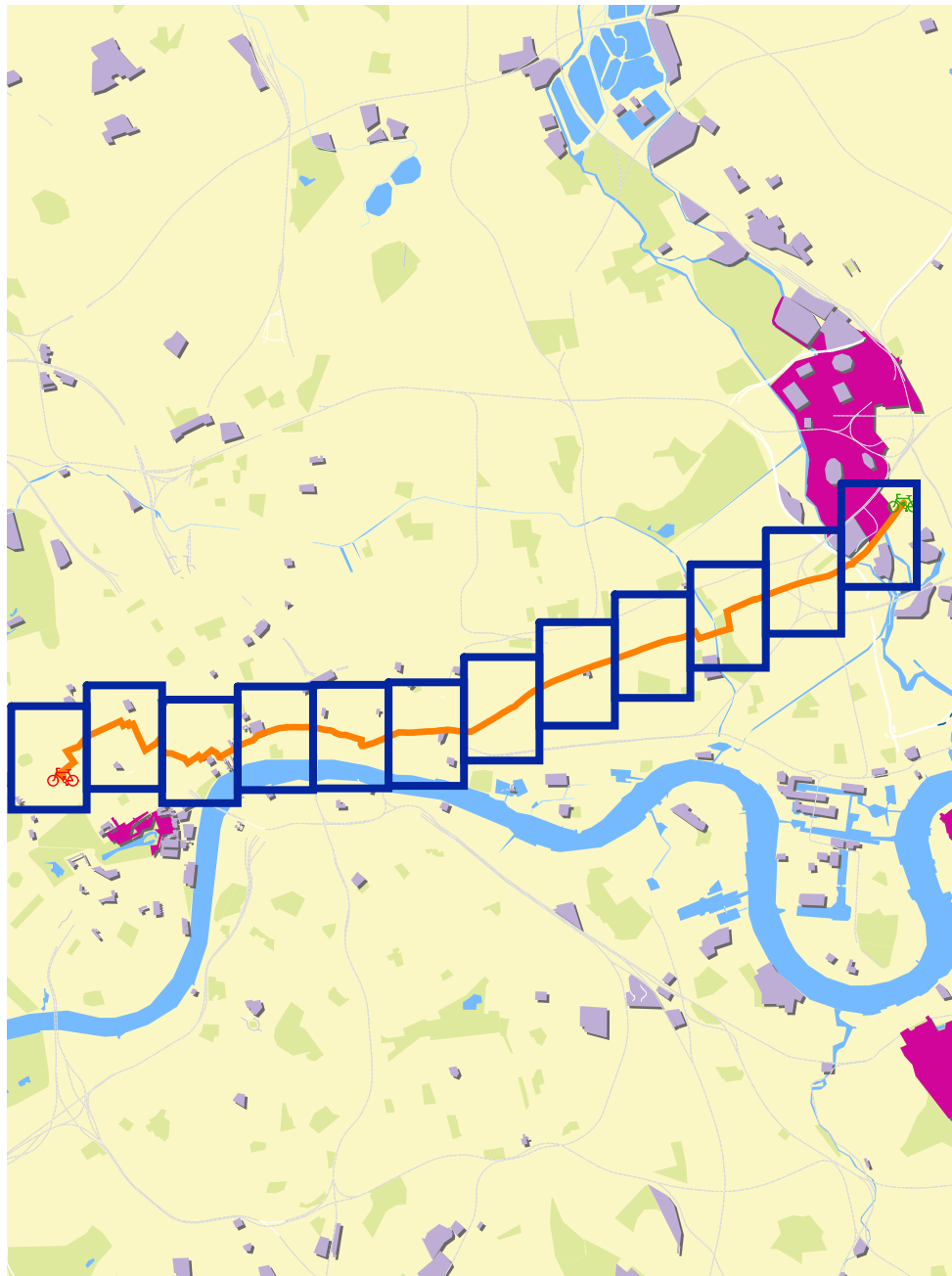




Suggested path from Wise Road (x) High Street to Berkeley Square (middle).

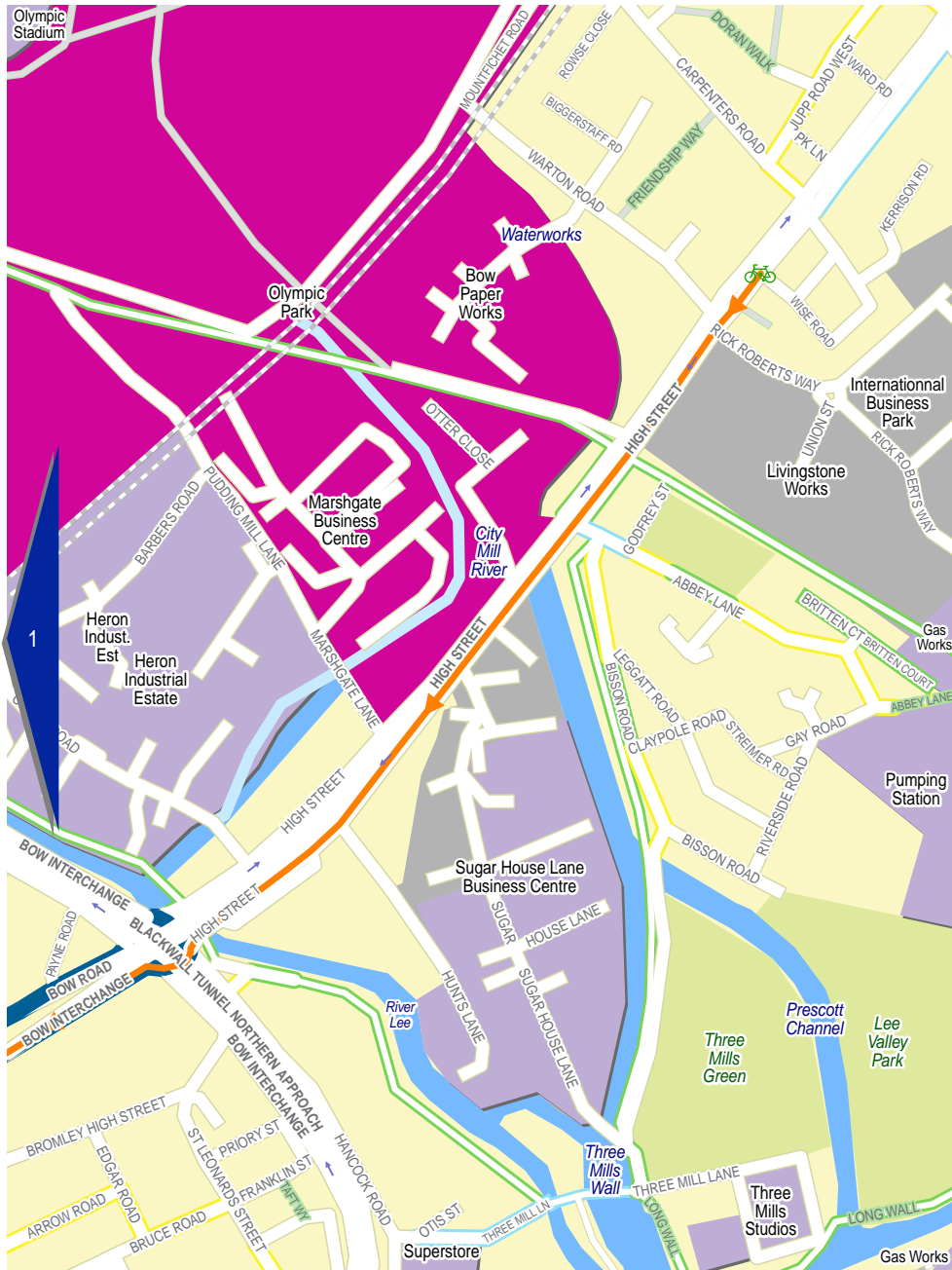


- Bike
- Route signed for cyclists through park or beside canal or river. Usually shared with pedestrians.
- Route on quieter roads recommended by cyclists
- Route signed for cyclists separate from traffic. Usually shared with pedestrians.
- Route signed for cyclists. May be on busy roads.
- Cycle Superhighway
- Departure with bike Arrival with bike



Suggested path from Wise Road (x) High Street to Berkeley Square (middle).

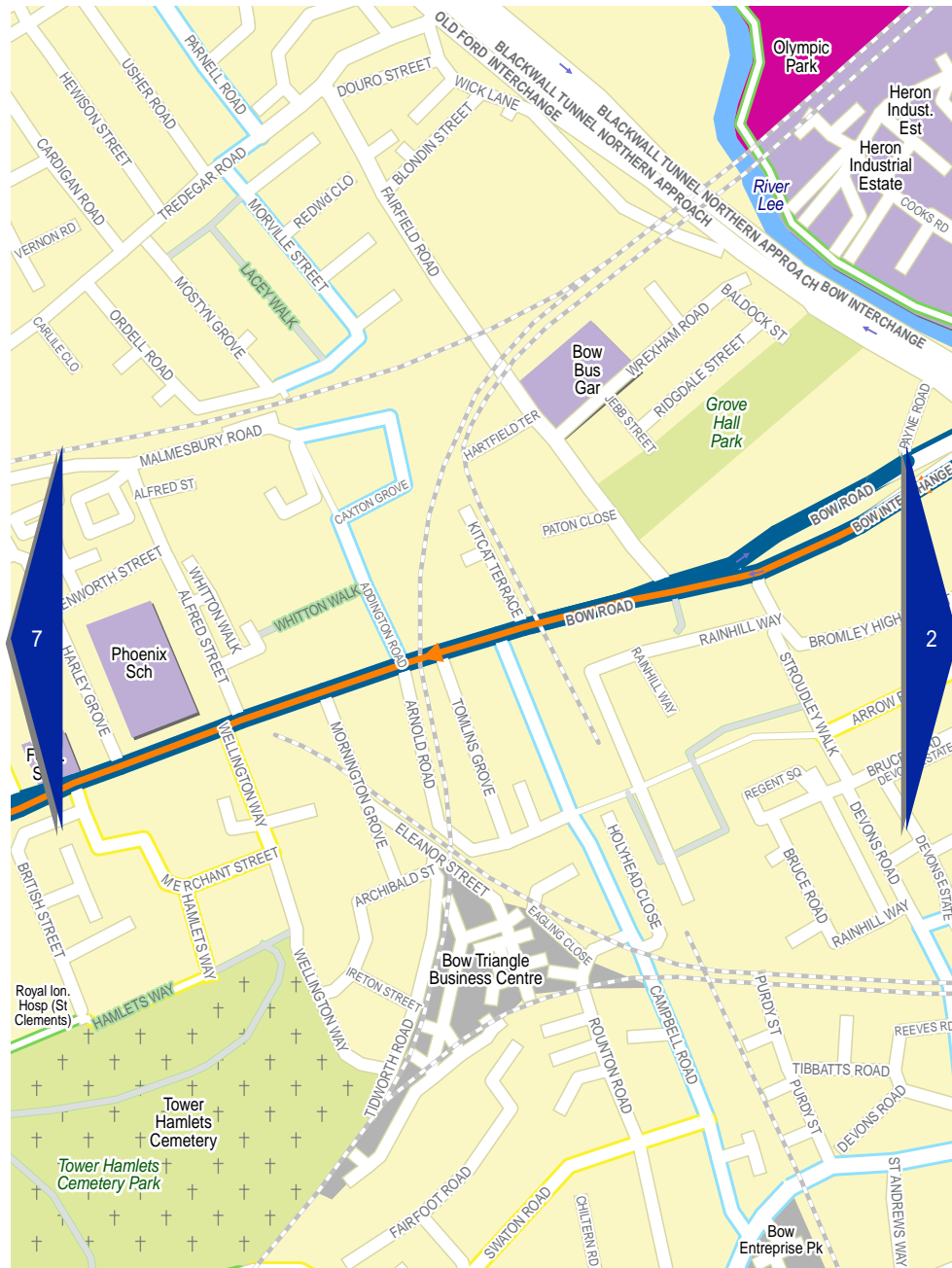
- Bike
- Route signed for cyclists through park or beside canal or river. Usually shared with pedestrians.
- Route on quieter roads recommended by cyclists
- Route signed for cyclists separate from traffic. Usually shared with pedestrians.
- Route signed for cyclists. May be on busy roads.
- Cycle Superhighway
- Departure with bike



From Wise Road (x) High Street.			
Straight Up	Wise Road		
Turn Left Into	High Street	0.9 km	0.9 km
Turn Left Into			0.9 km
Turn Right Into		40 m	0.9 km
Straight Up		20 m	1.0 km
Turn Left Into	Bow Interchange	170 m	1.1 km
Straight Up	Bow Road	0.9 km	2.0 km



Suggested path from Wise Road (x) High Street to Berkeley Square (middle).



- Bike
- Route signed for cyclists through park or beside canal or river. Usually shared with pedestrians.
- Route on quieter roads recommended by cyclists
- Route signed for cyclists separate from traffic. Usually shared with pedestrians.
- Route signed for cyclists. May be on busy roads.
- Cycle Superhighway

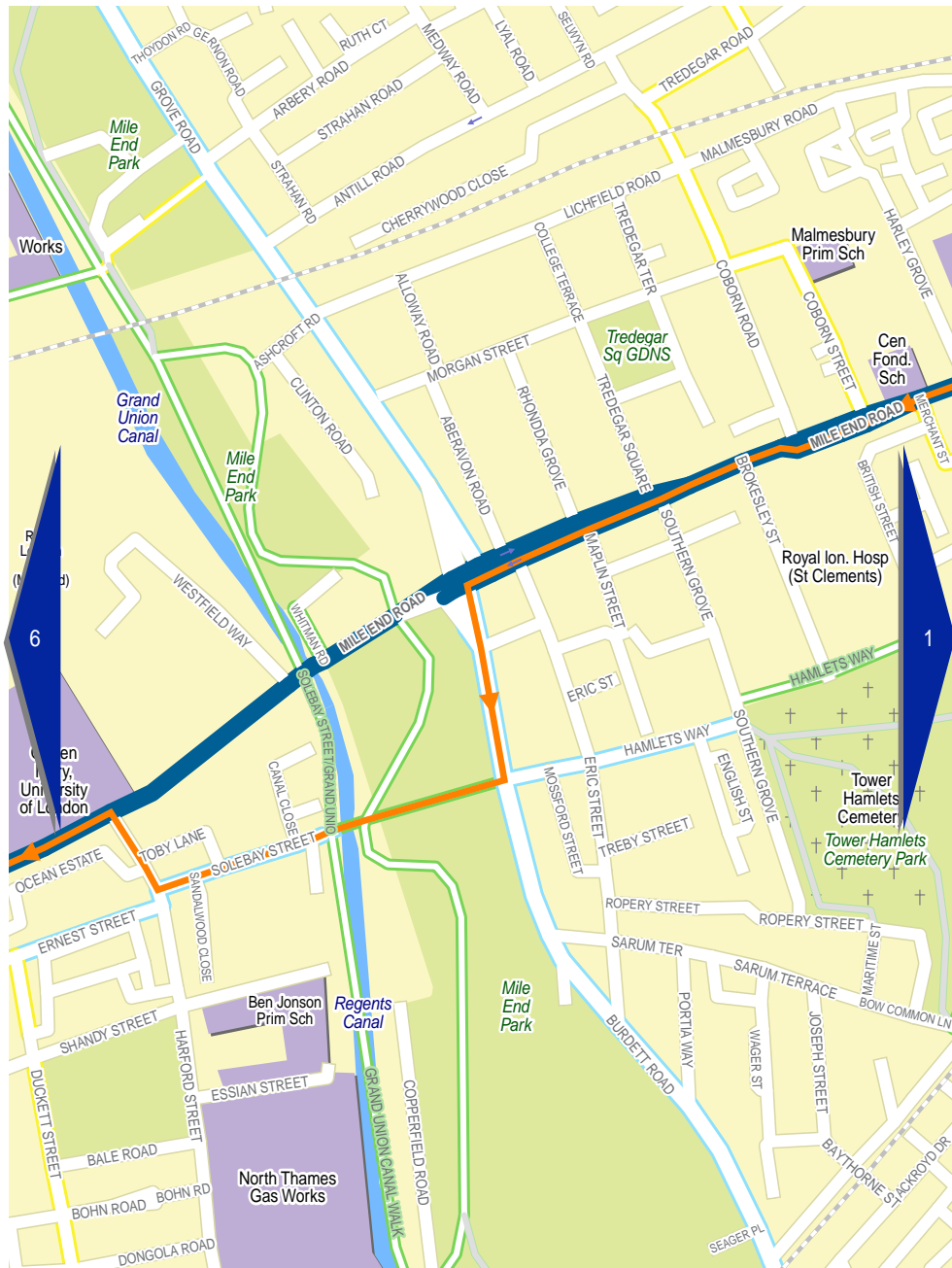
Straight Up	Bow Road	0.9 km	2.0 km	█
Straight Up	Mile End Road	500 m	2.5 km	█



Suggested path from Wise Road (x) High Street to Berkeley Square (middle).

- Bike
- Route signed for cyclists through park or beside canal or river. Usually shared with pedestrians.
- Route on quieter roads recommended by cyclists
- Route signed for cyclists separate from traffic. Usually shared with pedestrians.
- Route signed for cyclists. May be on busy roads.
- Cycle Superhighway

Straight Up	Mile End Road	500 m	2.5 km	
Turn Left Into	Burdett Road	200 m	2.7 km	
Turn Right Into	Cycle path	150 m	2.8 km	
Straight Up	Cycle path	40 m	2.9 km	
Straight Up	Solebay Street	190 m	3.1 km	
Turn Right Into	Harford Street	90 m	3.2 km	
Turn Left Into	Mile End Road	1.2 km	4.3 km	



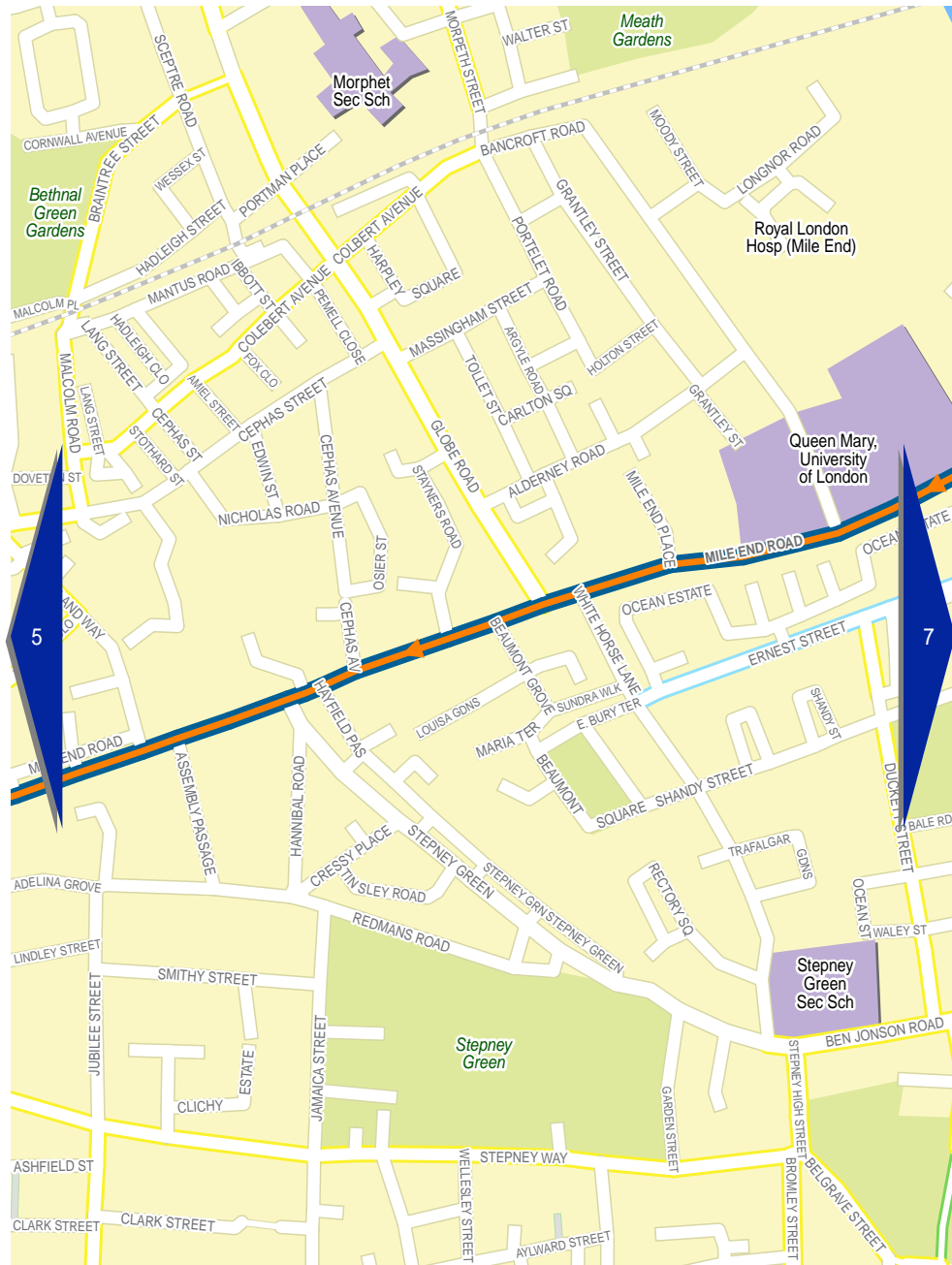
© 2008 NAVTEQ/PTV AG/Map&Guide



Suggested path from Wise Road (x) High Street to Berkeley Square (middle).

- Bike
- Route signed for cyclists through park or beside canal or river. Usually shared with pedestrians.
- Route on quieter roads recommended by cyclists
- Route signed for cyclists separate from traffic. Usually shared with pedestrians.
- Route signed for cyclists. May be on busy roads.
- Cycle Superhighway

Turn Left Into Mile End Road 1.2 km 4.3 km



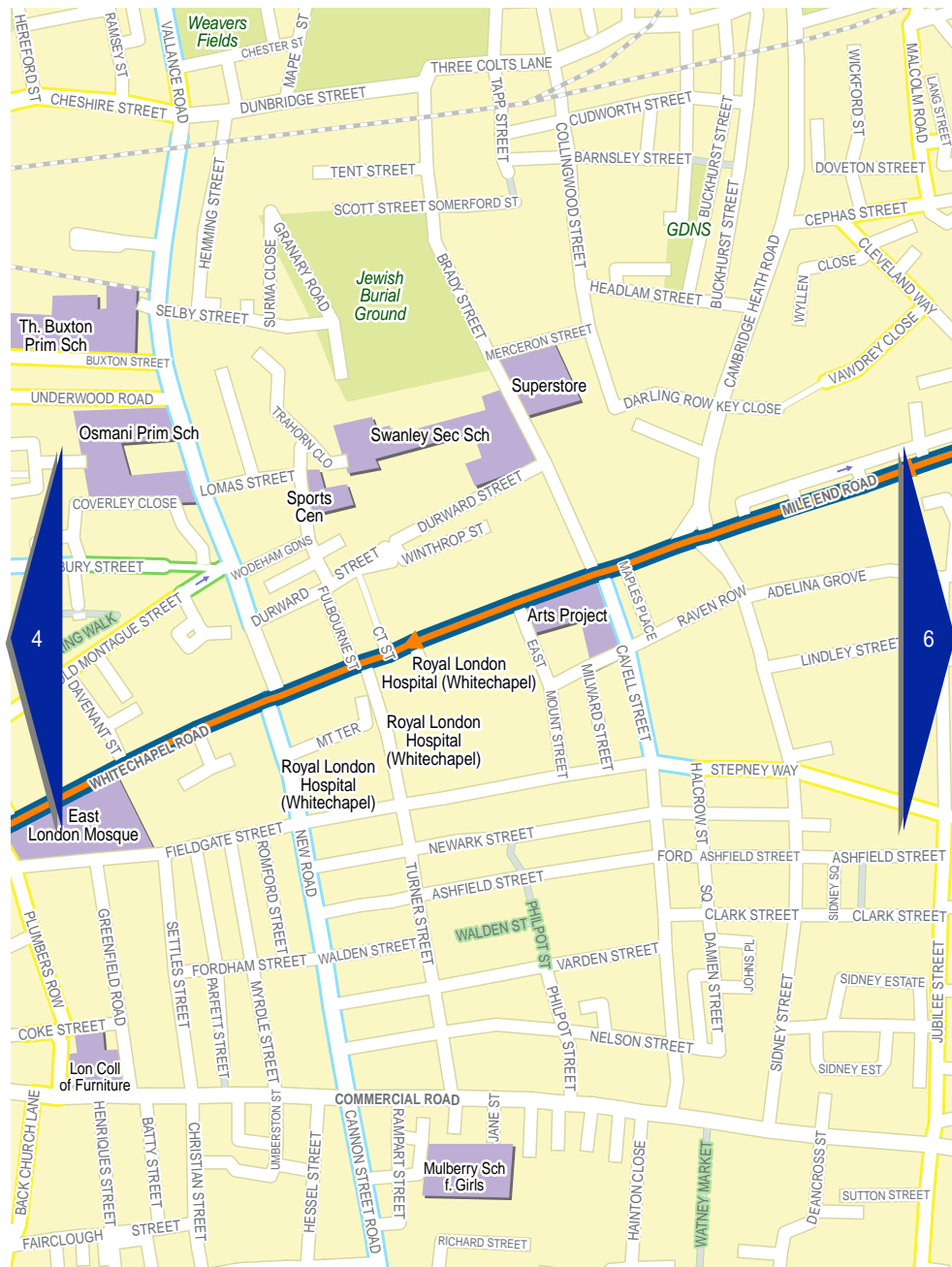
© 2008 NAVTEQ/PTV AG/Map&Guide



Suggested path from Wise Road (x) High Street to Berkeley Square (middle).

- Bike
- Route signed for cyclists through park or beside canal or river. Usually shared with pedestrians.
- Route on quieter roads recommended by cyclists
- Route signed for cyclists separate from traffic. Usually shared with pedestrians.
- Route signed for cyclists. May be on busy roads.
- Cycle Superhighway

Turn Left Into	Mile End Road	1.2 km	4.3 km	
Straight Up	Whitechapel Road	1.0 km	5.4 km	



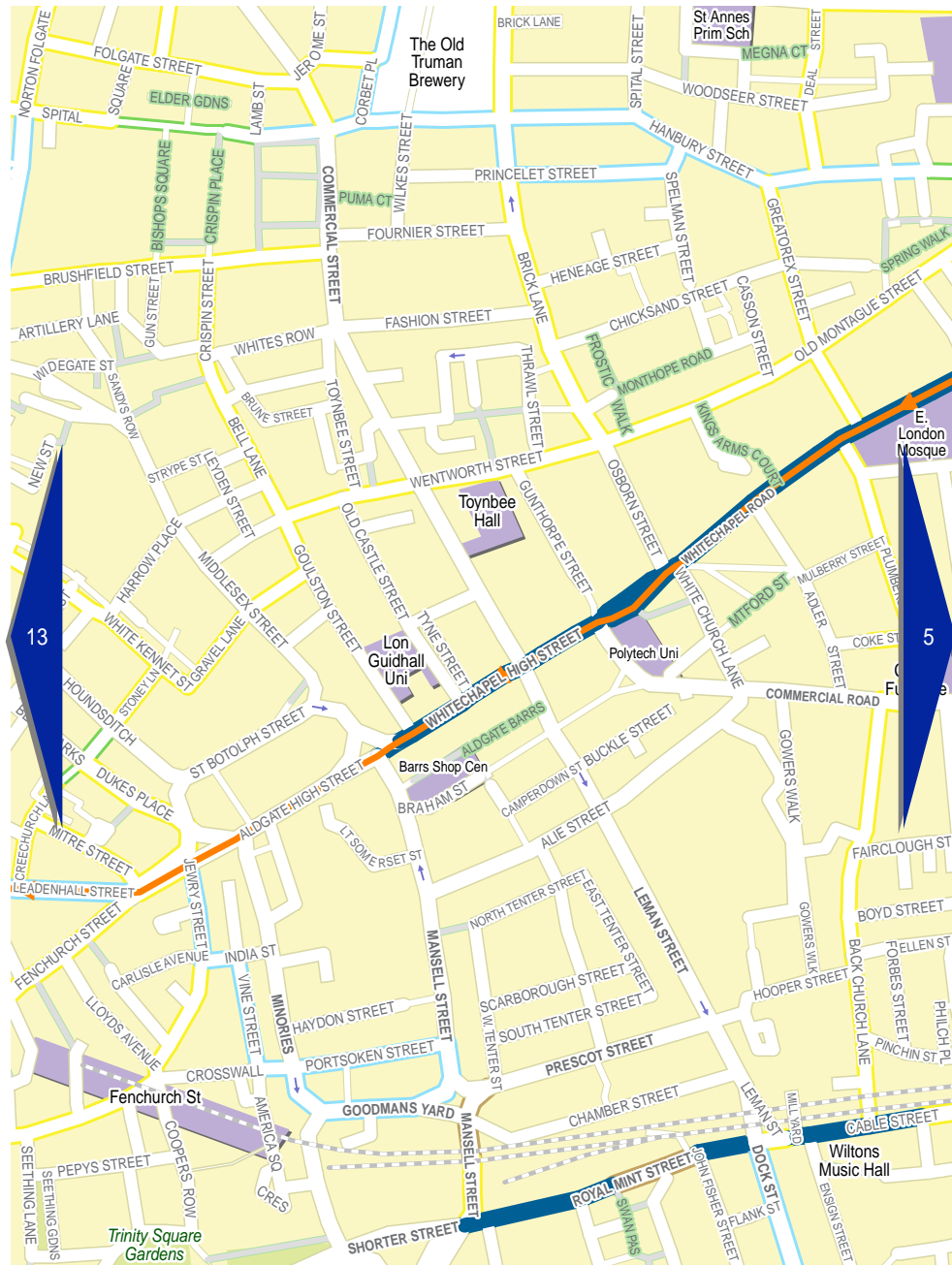
© 2008 NAVTEQ/PTV AG/Map&Guide



Suggested path from Wise Road (x) High Street to Berkeley Square (middle).

- Bike
- Route signed for cyclists through park or beside canal or river. Usually shared with pedestrians.
- Route on quieter roads recommended by cyclists
- Route signed for cyclists separate from traffic. Usually shared with pedestrians.
- Route signed for cyclists. May be on busy roads.
- Cycle Superhighway

Straight Up	Whitechapel Road	1.0 km	5.4 km	
Straight Up	Whitechapel High Street	350 m	5.7 km	
Straight Up		20 m	5.7 km	
Straight Up	Aldgate High Street	200 m	5.9 km	
Straight Up	Aldgate	Cycle path	70 m	
Straight Up	Leadenhall Street	450 m	6.5 km	



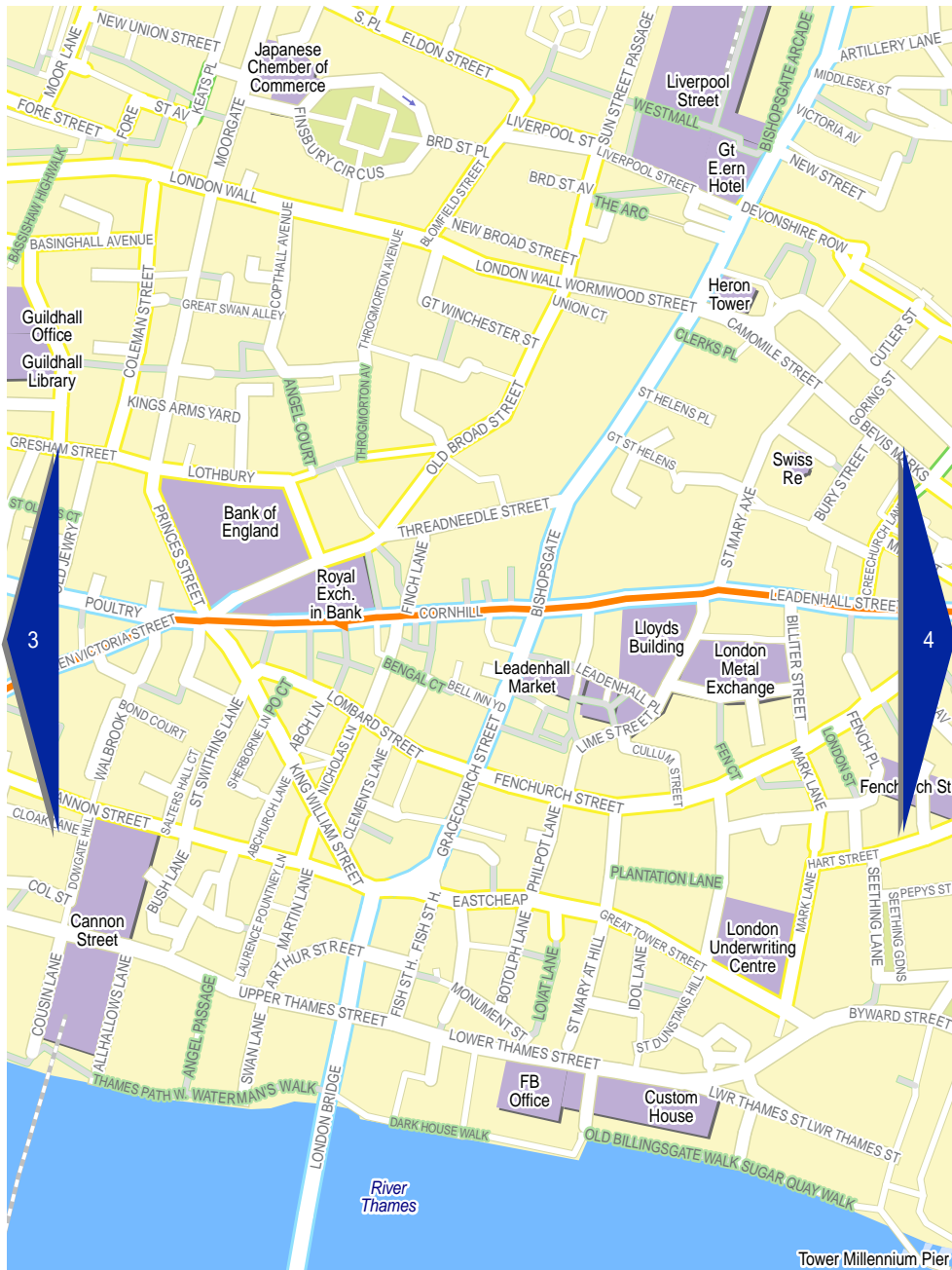
© 2008 NAVTEQ/PTV AG/Map&Guide



Suggested path from Wise Road (x) High Street to Berkeley Square (middle).

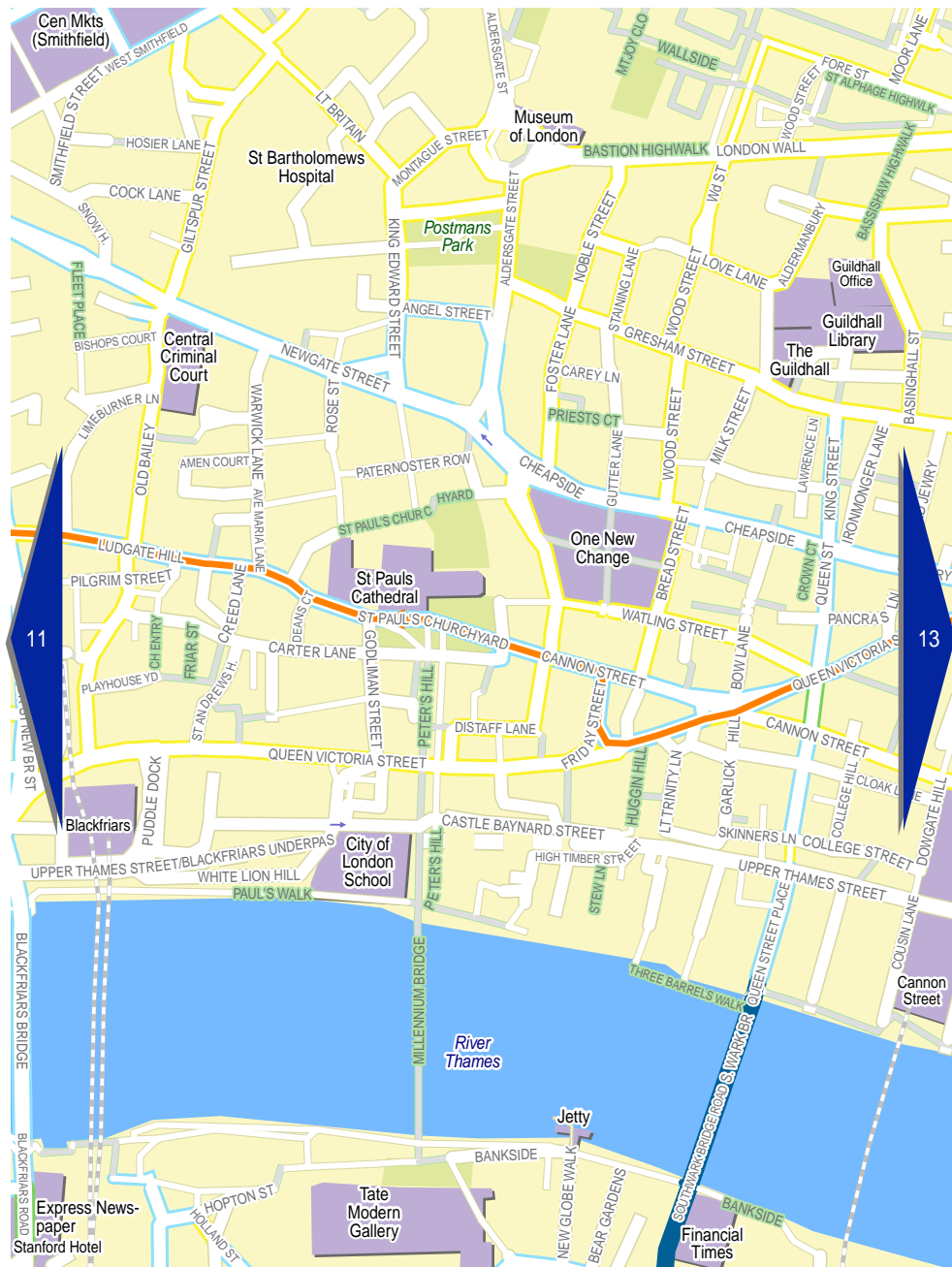
- Bike
- Route signed for cyclists through park or beside canal or river. Usually shared with pedestrians.
- Route on quieter roads recommended by cyclists
- Route signed for cyclists separate from traffic. Usually shared with pedestrians.
- Route signed for cyclists. May be on busy roads.

Straight Up	Leadenhall Street	450 m	6.5 km	
Straight Up	Cornhill	270 m	6.7 km	
Straight Up	Cornhill	70 m	6.8 km	
Straight Up	Mansion House Street	40 m	6.8 km	
Turn Left Into	Queen Victoria Street	440 m	7.3 km	





Suggested path from Wise Road (x) High Street to Berkeley Square (middle).

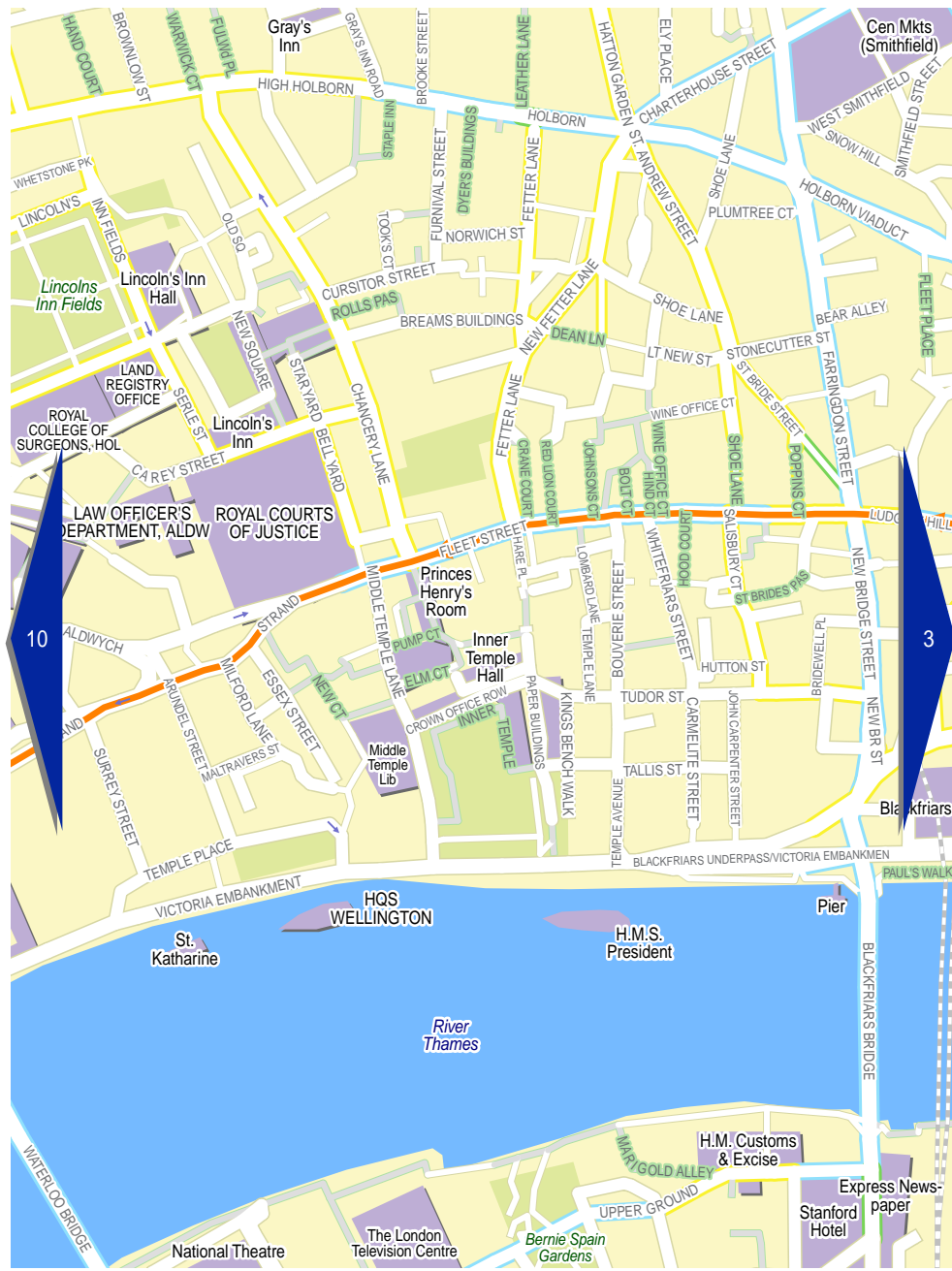


- Bike
- Route signed for cyclists through park or beside canal or river. Usually shared with pedestrians.
- Route on quieter roads recommended by cyclists
- Route signed for cyclists separate from traffic. Usually shared with pedestrians.
- Route signed for cyclists. May be on busy roads.
- Cycle Superhighway

Turn Left Into	Queen Victoria Street	440 m	7.3 km	
Straight Up	Friday Street	100 m	7.4 km	
Turn Left Into	Cannon Street	110 m	7.5 km	
Straight Up	St Paul's Churchyard	230 m	7.7 km	
Straight Up	Ludgate Hill	270 m	8.0 km	
Straight Up	Ludgate Circus	40 m	8.0 km	



Suggested path from Wise Road (x) High Street to Berkeley Square (middle).

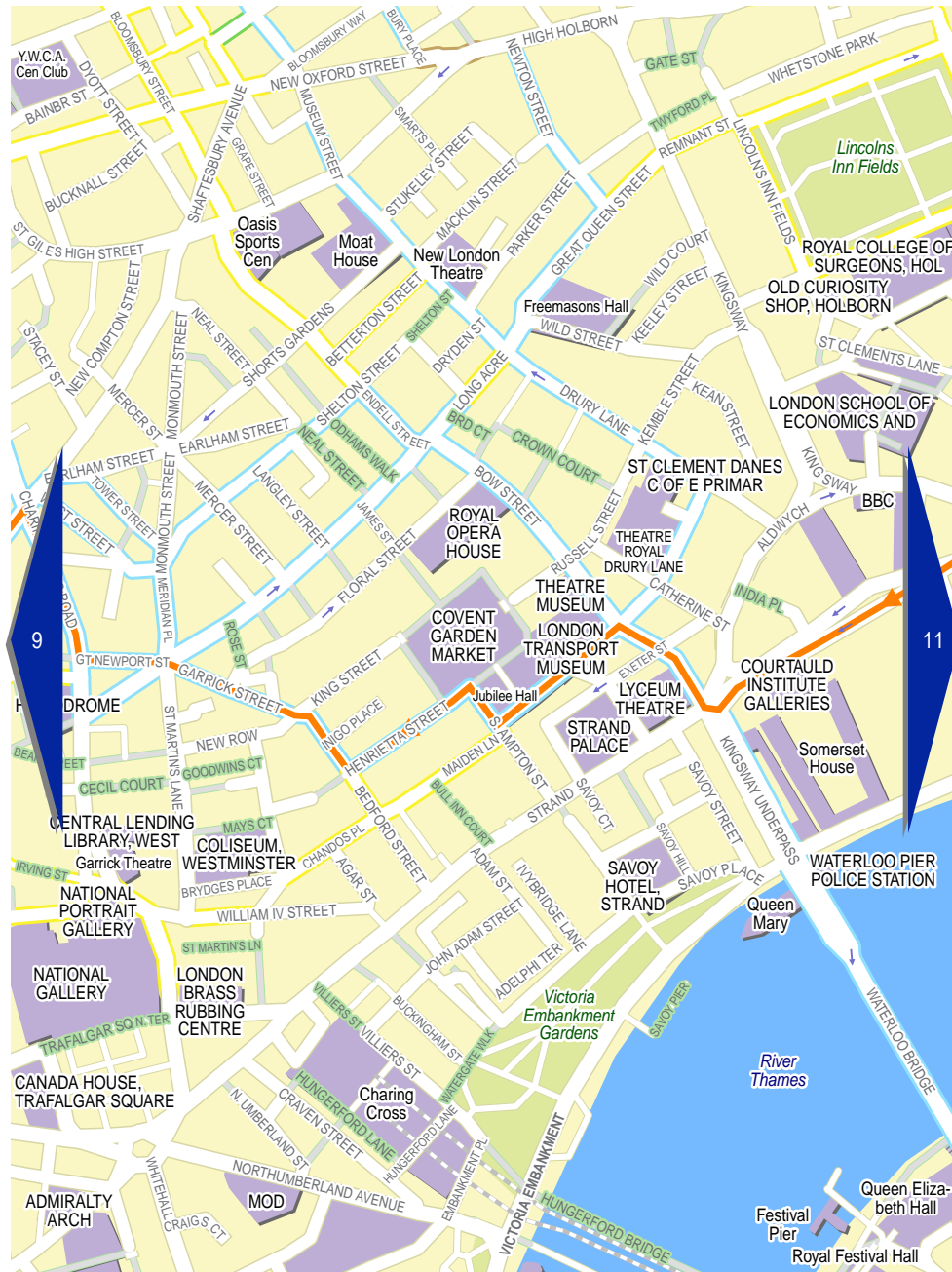


- Bike
- Route signed for cyclists through park or beside canal or river. Usually shared with pedestrians.
- Route on quieter roads recommended by cyclists
- Route signed for cyclists separate from traffic. Usually shared with pedestrians.
- Route signed for cyclists. May be on busy roads.

Straight Up	Ludgate Circus		40 m	8.0 km	
Straight Up	Fleet Street		100 m	8.1 km	
Straight Up	Fleet Street	Cycle path	10 m	8.1 km	
Straight Up	Fleet Street		330 m	8.5 km	
Straight Up	Strand		70 m	8.5 km	
Straight Up	Strand		0.6 km	9.1 km	



Suggested path from Wise Road (x) High Street to Berkeley Square (middle).



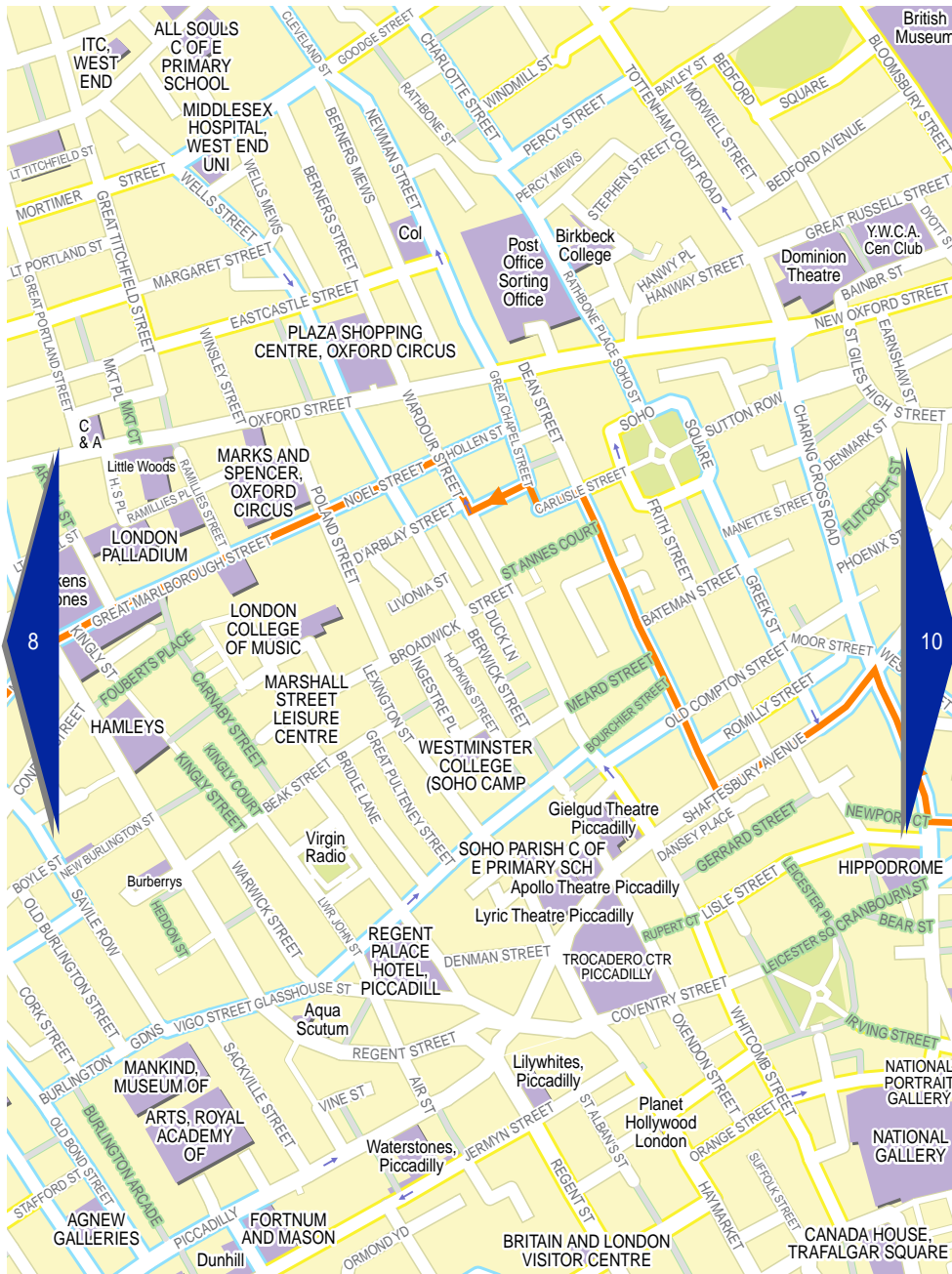
- Bike
- Route signed for cyclists through park or beside canal or river. Usually shared with pedestrians.
- Route on quieter roads recommended by cyclists
- Route signed for cyclists separate from traffic. Usually shared with pedestrians.
- Route signed for cyclists. May be on busy roads.

Straight Up	Strand	0.6 km	9.1 km
Turn Right Into	bike connection	10 m	9.1 km
Straight Up	Wellington Street	120 m	9.2 km
Turn Left Into	Tavistock Street	160 m	9.4 km
Turn Right Into	Southampton Street	50 m	9.5 km
Turn Left Into	Covent Garden	30 m	9.5 km
Straight Up	Henrietta Street	120 m	9.6 km
Turn Right Into	Bedford Street	80 m	9.7 km
Straight Up	Garrick Street	140 m	9.8 km
Straight Up	Great Newport Street	90 m	9.9 km
Turn Right Into	Charing Cross Road	170 m	10.1 km
Turn Left Into	Shaftesbury Avenue	80 m	10.2 km



Suggested path from Wise Road (x) High Street to Berkeley Square (middle).

- Bike
- Route signed for cyclists through park or beside canal or river. Usually shared with pedestrians.
- Route on quieter roads recommended by cyclists
- Route signed for cyclists separate from traffic. Usually shared with pedestrians.
- Route signed for cyclists. May be on busy roads.

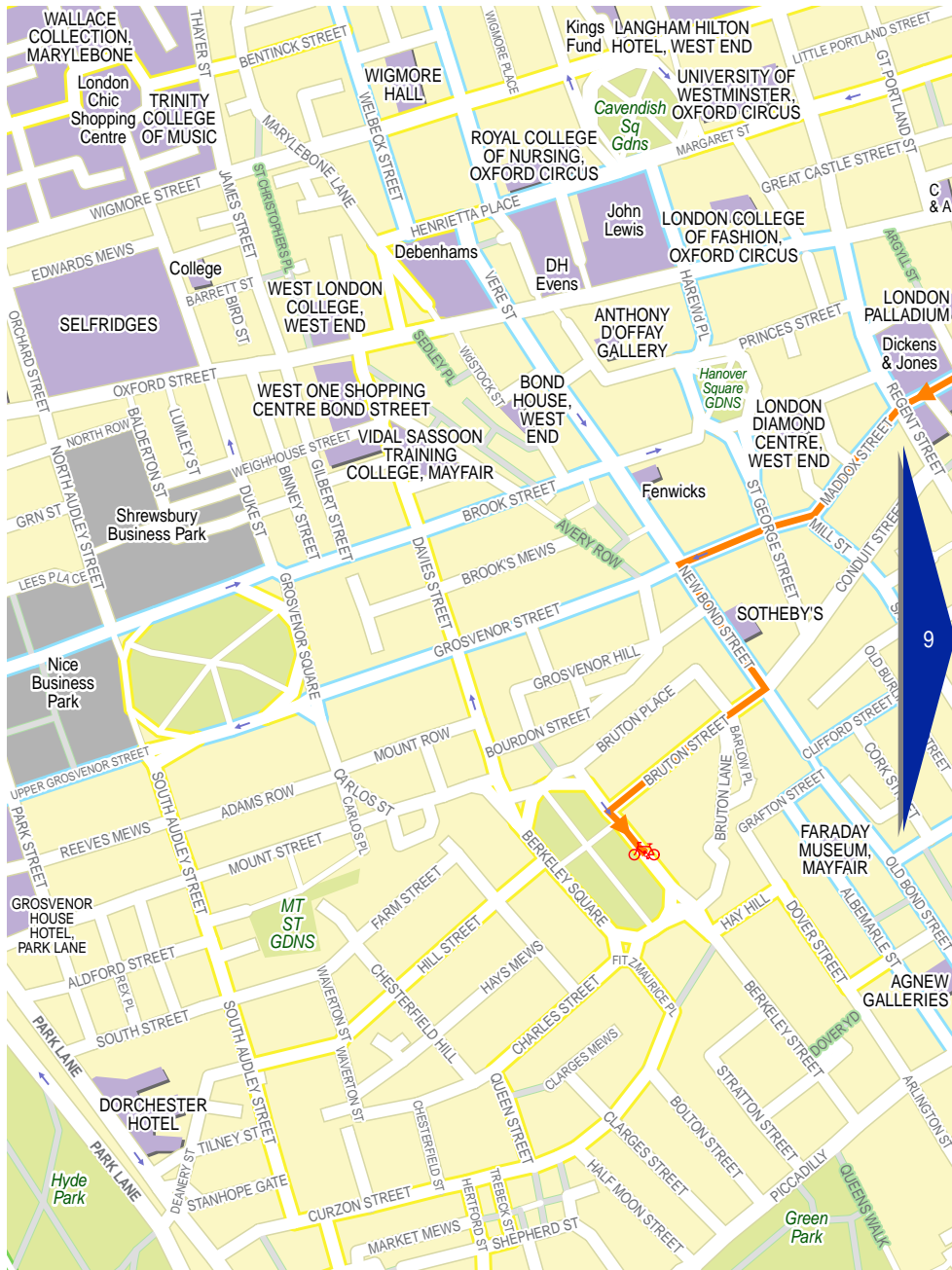


Turn Right Into	Charing Cross Road	170 m	10.1 km	
Turn Left Into	Shaftesbury Avenue	80 m	10.2 km	
Straight Up	Shaftesbury Avenue	120 m	10.3 km	
Turn Right Into	Dean Street	40 m	10.3 km	
Straight Up	Dean Street	290 m	10.6 km	
Turn Left Into	Carlisle Street	50 m	10.7 km	
Turn Right Into	Great Chapel Street	30 m	10.7 km	
Turn Left Into	Sheraton Street	70 m	10.8 km	
Turn Right Into	Wardour Street	60 m	10.8 km	
Turn Left Into	Noel Street	130 m	11.0 km	
Straight Up	Great Marlborough Street	310 m	11.3 km	
Turn Left Into	Maddox Street	290 m	11.6 km	



Suggested path from Wise Road (x) High Street to Berkeley Square (middle).

- Bike
 - Route signed for cyclists through park or beside canal or river. Usually shared with pedestrians.
 - Route on quieter roads recommended by cyclists
 - Route signed for cyclists separate from traffic. Usually shared with pedestrians.
 - Route signed for cyclists. May be on busy roads.
- Arrival with bike



Turn Left Into	Maddox Street		290 m	11.6 km	
Turn Left Into	New Bond Street		150 m	11.7 km	
Turn Right Into	Bruton Street	Cycle path	200 m	11.9 km	
Turn Left Into	Berkeley Square	Cycle path	50 m	12.0 km	
	Arrive at Berkeley Square (middle).			12.0 km	