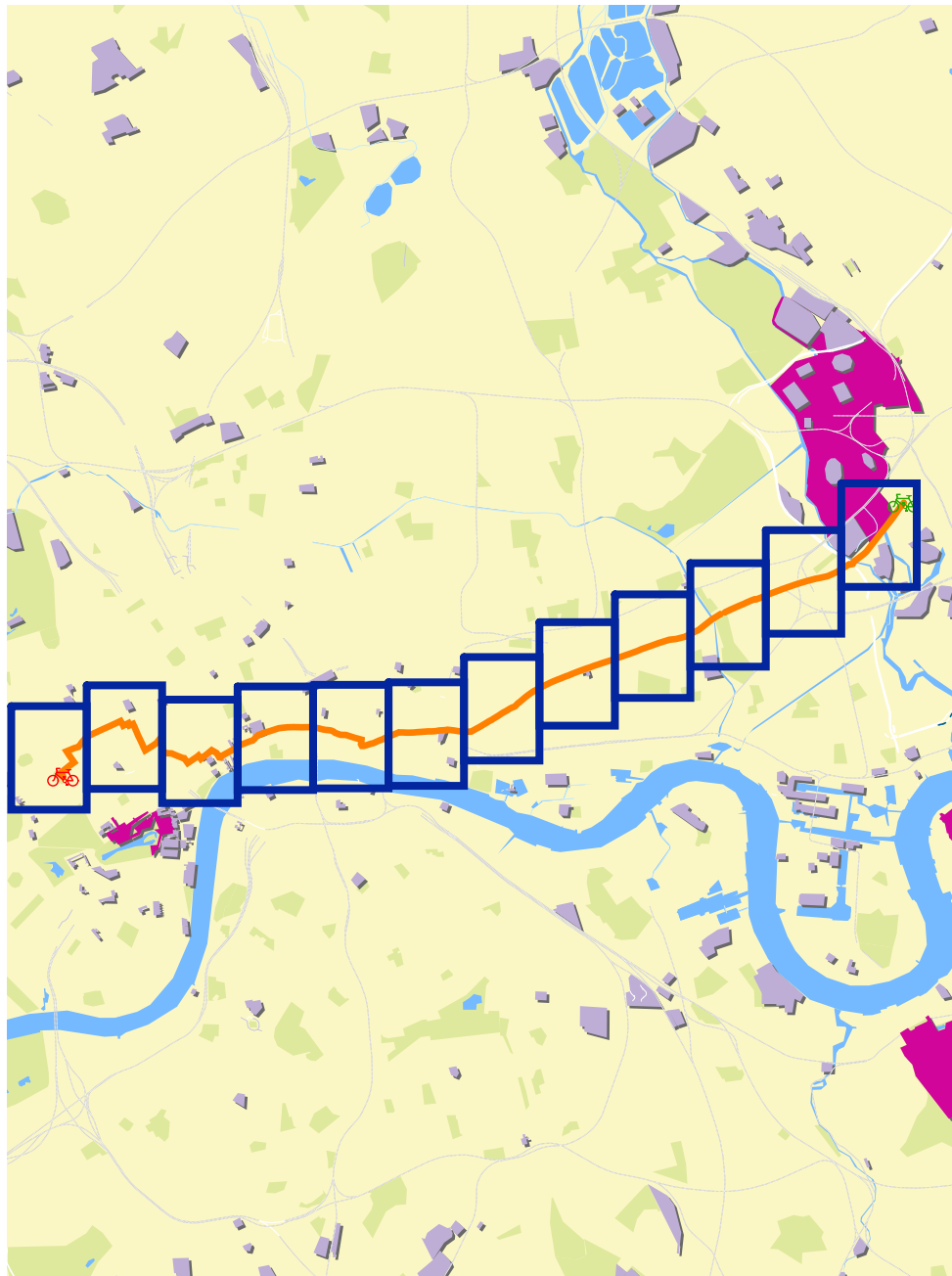




### Suggested path from Wise Road (x) High Street to Berkeley Square (middle).

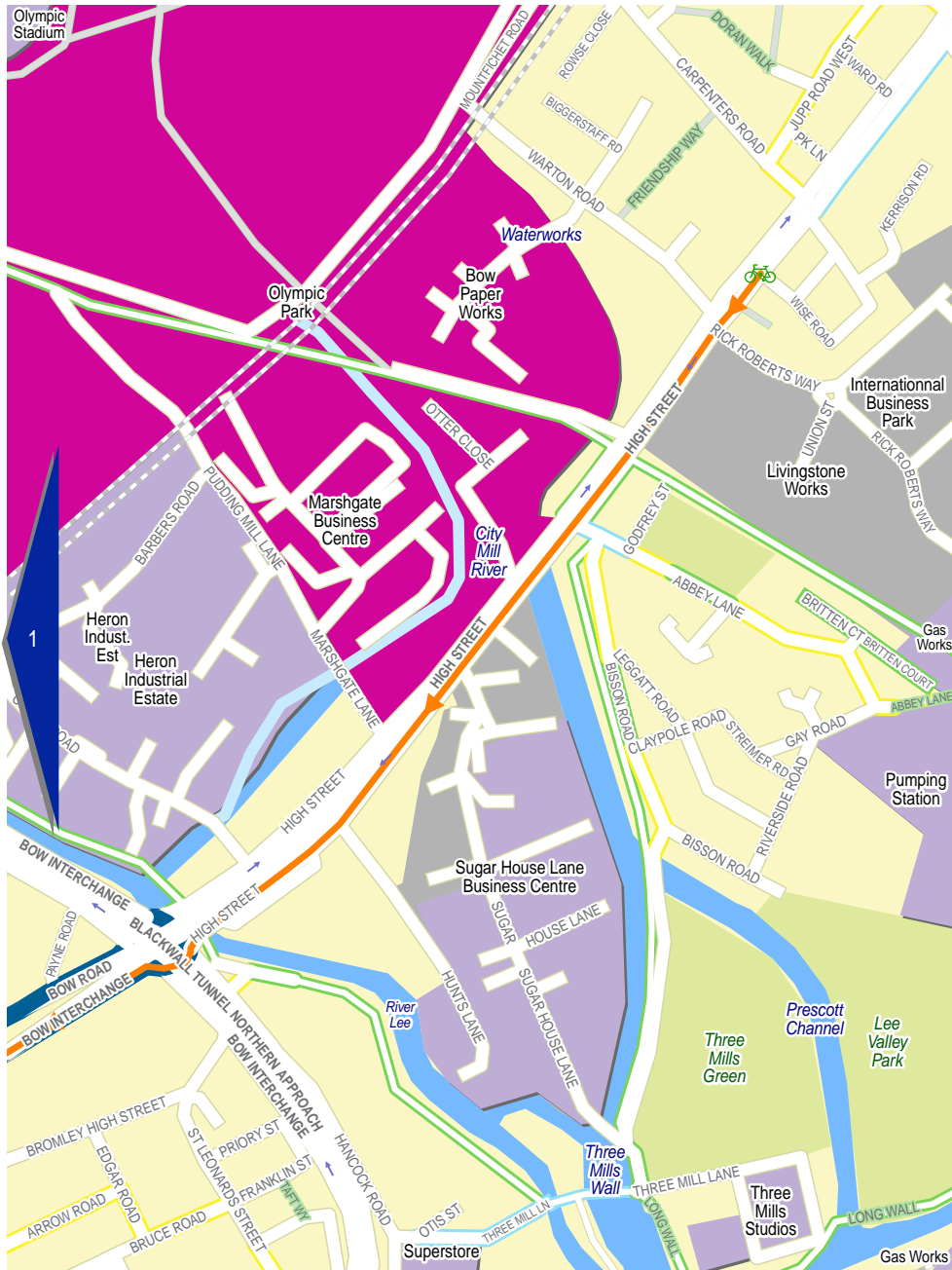


- Bike
- Route signed for cyclists through park or beside canal or river. Usually shared with pedestrians.
- Route on quieter roads recommended by cyclists
- Route signed for cyclists separate from traffic. Usually shared with pedestrians.
- Route signed for cyclists. May be on busy roads.
- Cycle Superhighway
- Departure with bike    Arrival with bike



### Suggested path from Wise Road (x) High Street to Berkeley Square (middle).

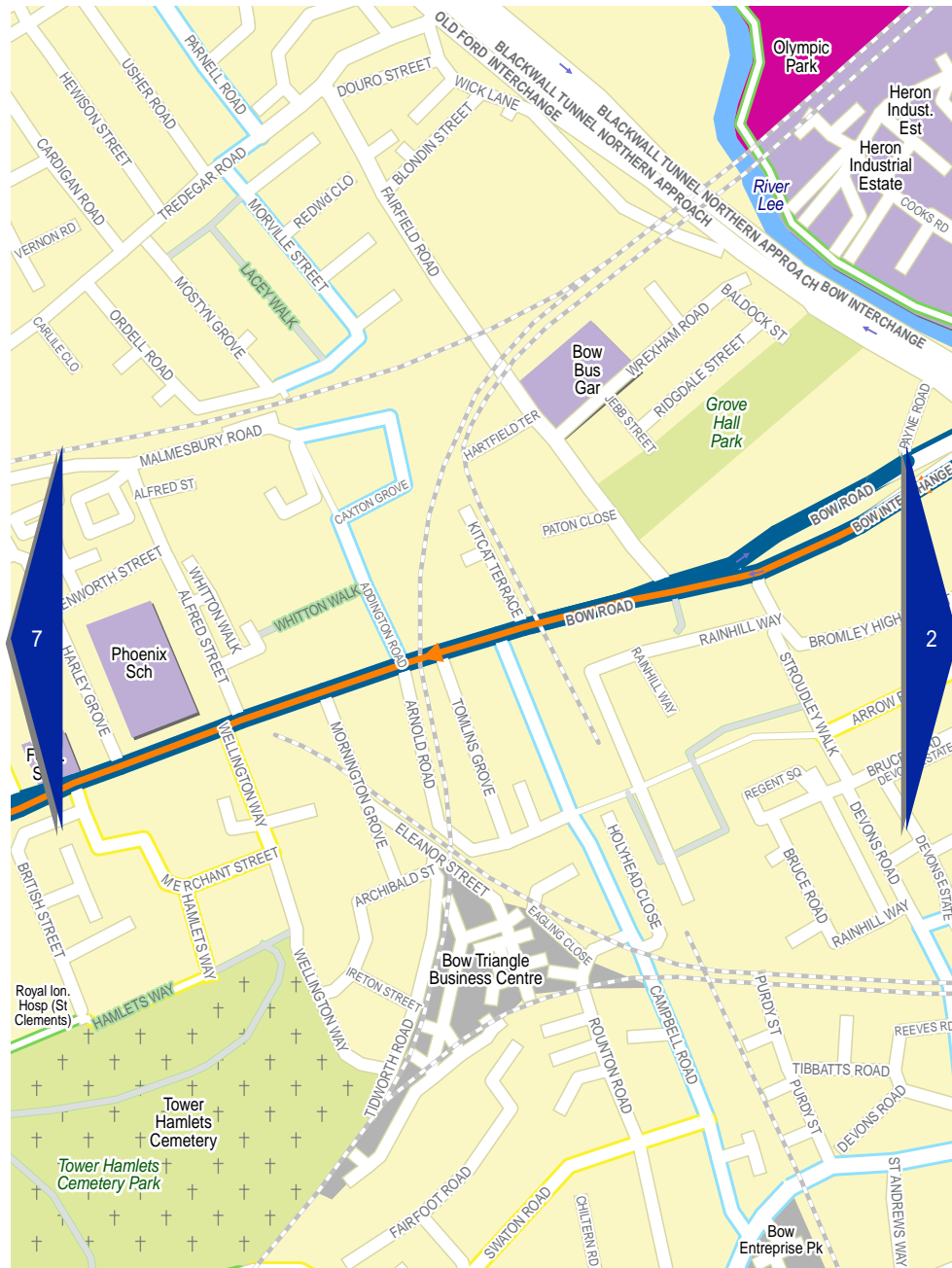
- Bike
- Route signed for cyclists through park or beside canal or river. Usually shared with pedestrians.
- Route on quieter roads recommended by cyclists
- Route signed for cyclists separate from traffic. Usually shared with pedestrians.
- Route signed for cyclists. May be on busy roads.
- Cycle Superhighway
- Departure with bike



	From Wise Road (x) High Street.		
<b>Straight Up</b>	Wise Road		
<b>Turn Left Into</b>	High Street	0.9 km	0.9 km
<b>Turn Left Into</b>			0.9 km
<b>Turn Right Into</b>		40 m	0.9 km
<b>Straight Up</b>		20 m	1.0 km
<b>Turn Left Into</b>	Bow Interchange	170 m	1.1 km
<b>Straight Up</b>	Bow Road	0.9 km	2.0 km



### Suggested path from Wise Road (x) High Street to Berkeley Square (middle).



- Bike
- Route signed for cyclists through park or beside canal or river. Usually shared with pedestrians.
- Route on quieter roads recommended by cyclists
- Route signed for cyclists separate from traffic. Usually shared with pedestrians.
- Route signed for cyclists. May be on busy roads.
- Cycle Superhighway

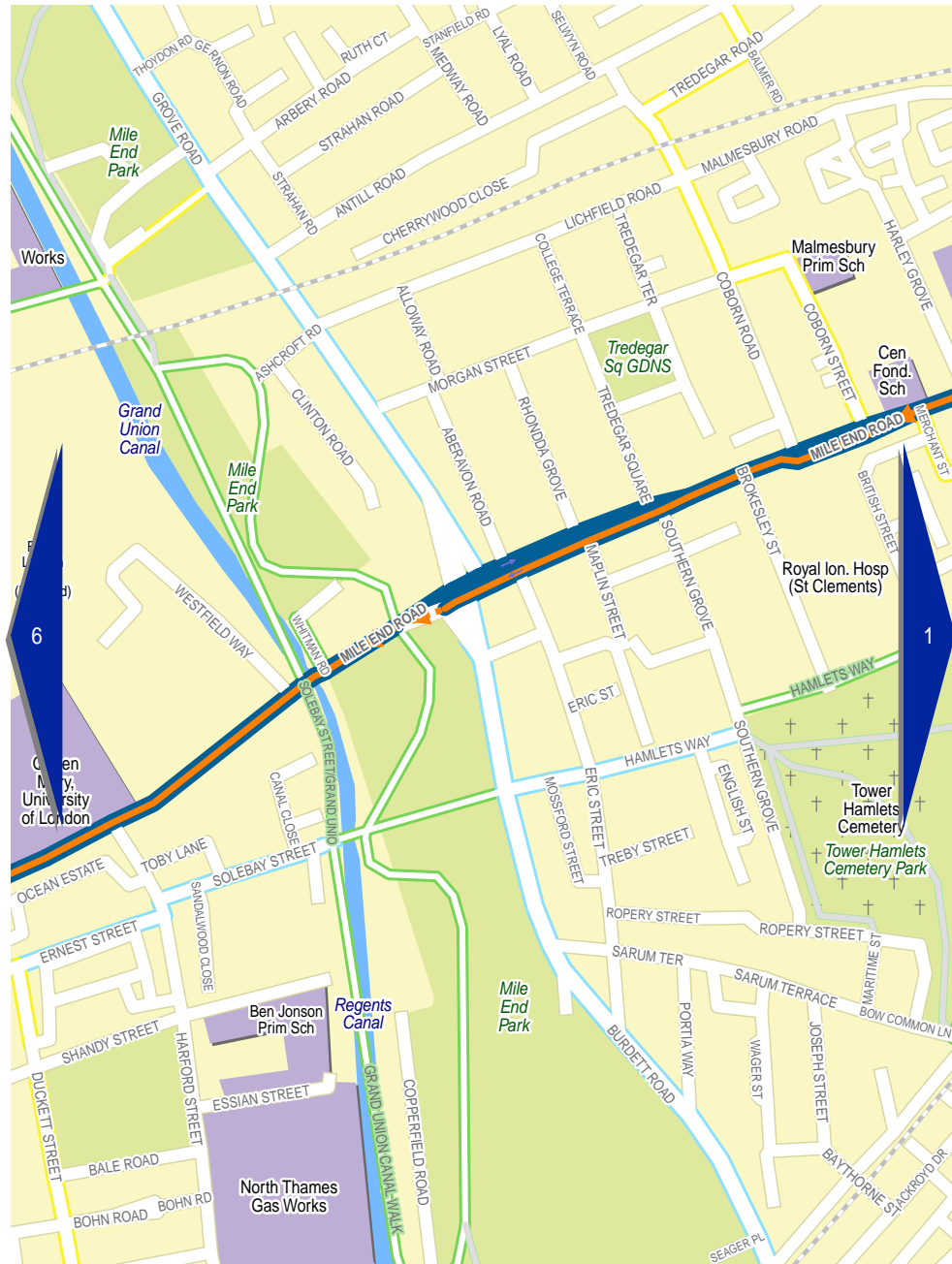
<b>Straight Up</b>	Bow Road	0.9 km	2.0 km	<span style="color: blue;">█</span>
<b>Straight Up</b>	Mile End Road	0.5 km	2.5 km	<span style="color: blue;">█</span>



### Suggested path from Wise Road (x) High Street to Berkeley Square (middle).

- Bike
- Route signed for cyclists through park or beside canal or river. Usually shared with pedestrians.
- Route on quieter roads recommended by cyclists
- Route signed for cyclists separate from traffic. Usually shared with pedestrians.
- Route signed for cyclists. May be on busy roads.
- Cycle Superhighway

<b>Straight Up</b>	Mile End Road		0.5 km	2.5 km	
<b>Straight Up</b>	Mile End Road	walk your bicycle	50 m	2.6 km	
<b>Straight Up</b>	Mile End Road		1.5 km	4.1 km	



© 2008 NAVTEQ/PTV AG/Map&Guide

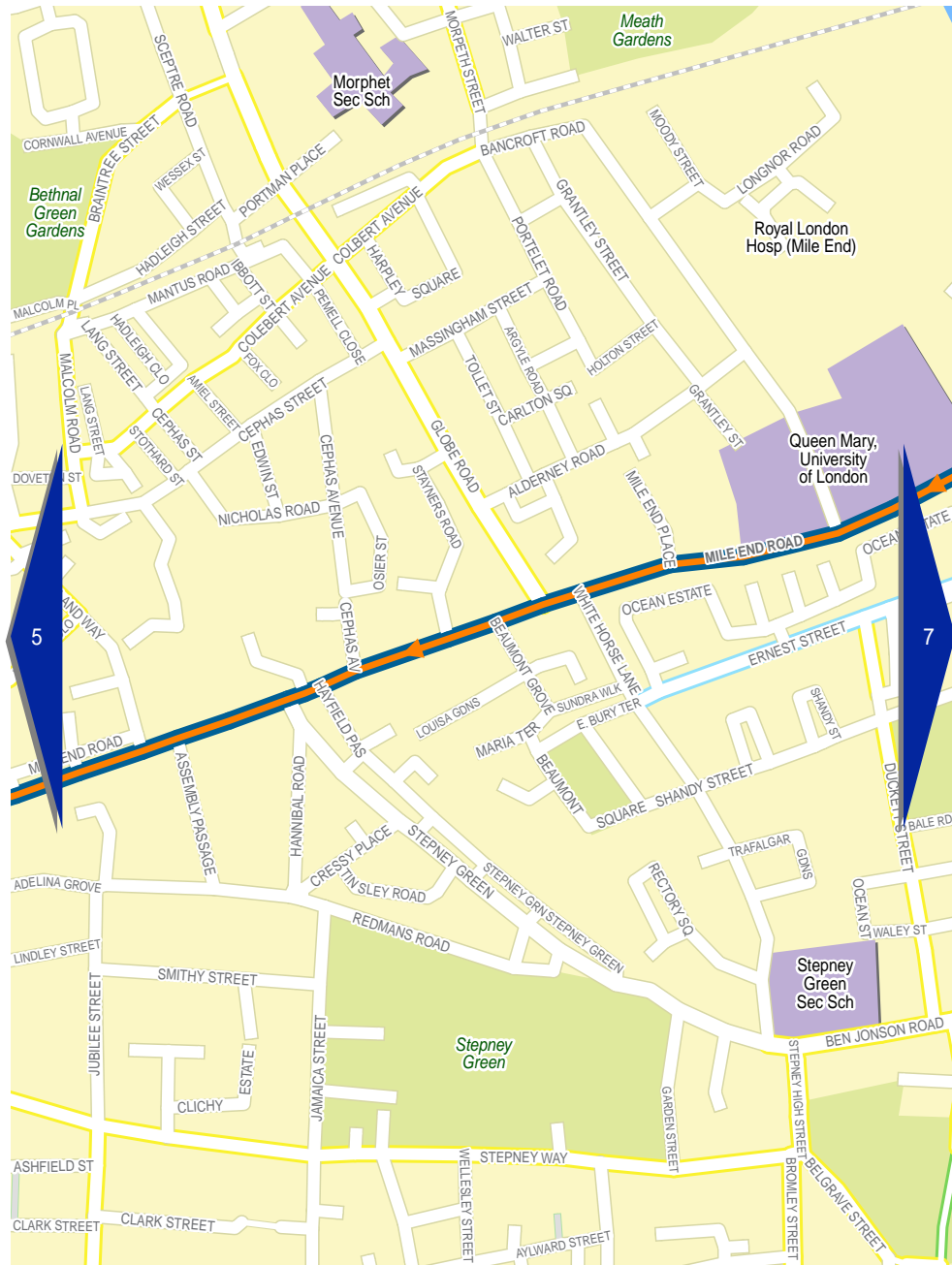




### Suggested path from Wise Road (x) High Street to Berkeley Square (middle).

- Bike
- Route signed for cyclists through park or beside canal or river. Usually shared with pedestrians.
- Route on quieter roads recommended by cyclists
- Route signed for cyclists separate from traffic. Usually shared with pedestrians.
- Route signed for cyclists. May be on busy roads.
- Cycle Superhighway

**Straight Up**    Mile End Road    1.5 km    4.1 km



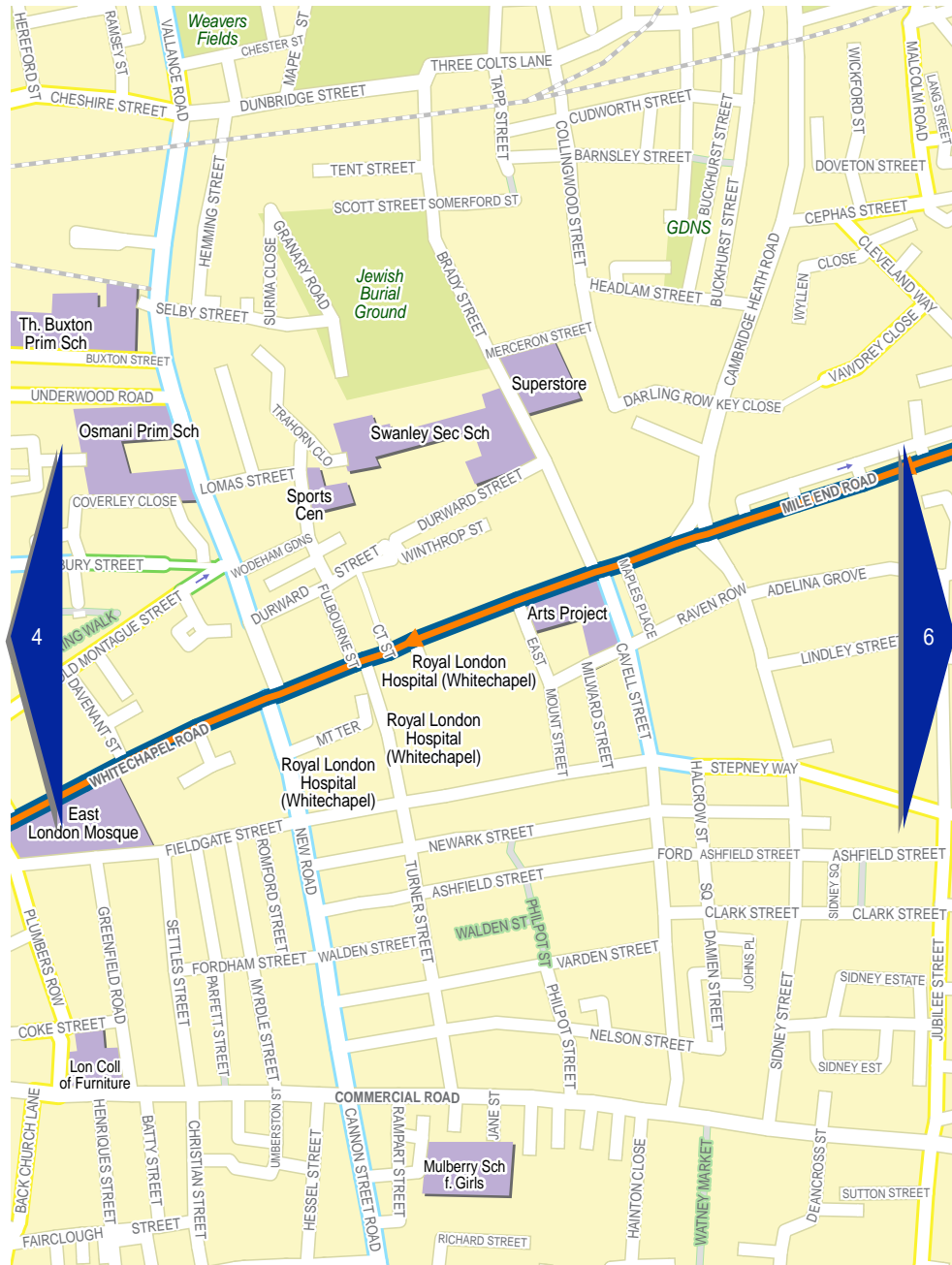
© 2008 NAVTEQ/PTV AG/Map&Guide



### Suggested path from Wise Road (x) High Street to Berkeley Square (middle).

- Bike
- Route signed for cyclists through park or beside canal or river. Usually shared with pedestrians.
- Route on quieter roads recommended by cyclists
- Route signed for cyclists separate from traffic. Usually shared with pedestrians.
- Route signed for cyclists. May be on busy roads.
- Cycle Superhighway

<b>Straight Up</b>	Mile End Road	1.5 km	4.1 km	
<b>Straight Up</b>	Whitechapel Road	1.0 km	5.1 km	



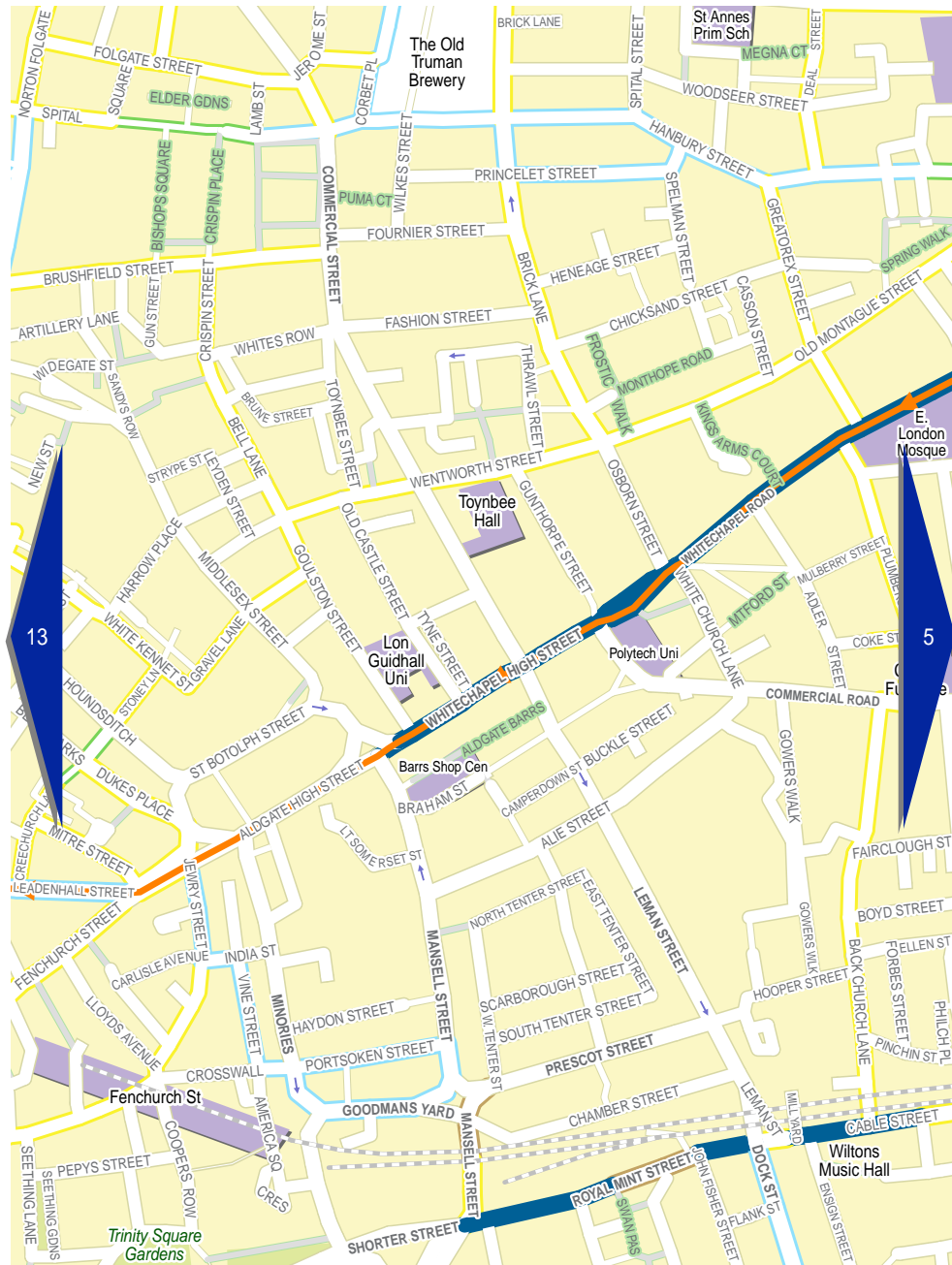
© 2008 NAVTEQ/PTV AG/Map&Guide



### Suggested path from Wise Road (x) High Street to Berkeley Square (middle).

- Bike
- Route signed for cyclists through park or beside canal or river. Usually shared with pedestrians.
- Route on quieter roads recommended by cyclists
- Route signed for cyclists separate from traffic. Usually shared with pedestrians.
- Route signed for cyclists. May be on busy roads.
- Cycle Superhighway

<b>Straight Up</b>	Whitechapel Road	1.0 km	5.1 km		
<b>Straight Up</b>	Whitechapel High Street	350 m	5.5 km		
<b>Straight Up</b>		20 m	5.5 km		
<b>Straight Up</b>	Aldgate High Street	200 m	5.7 km		
<b>Straight Up</b>	Aldgate	Cycle path	70 m	5.8 km	
<b>Straight Up</b>	Leadenhall Street	450 m	6.2 km		



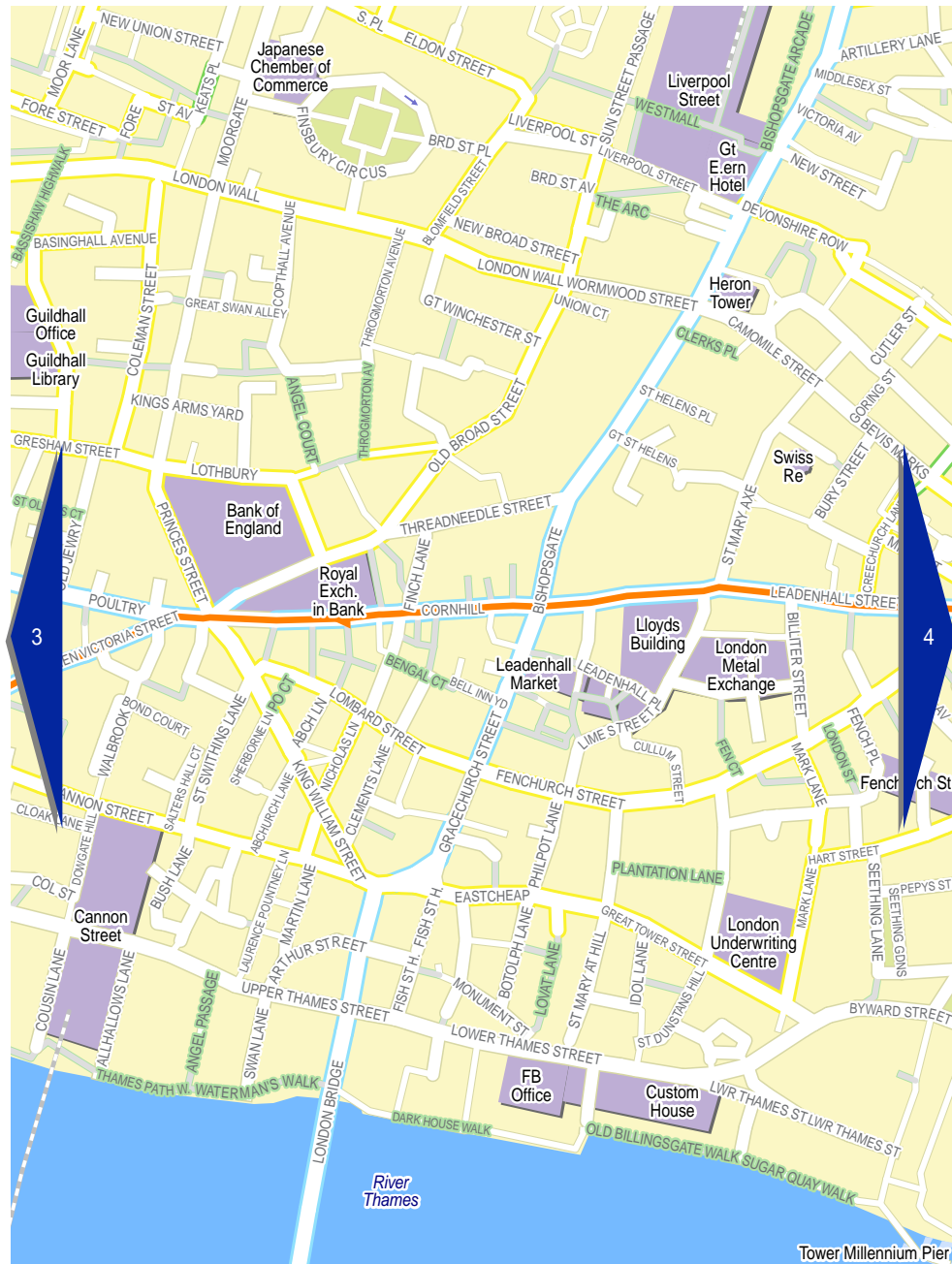
© 2008 NAVTEQ/PTV AG/Map&Guide



### Suggested path from Wise Road (x) High Street to Berkeley Square (middle).

- Bike
- Route signed for cyclists through park or beside canal or river. Usually shared with pedestrians.
- Route on quieter roads recommended by cyclists
- Route signed for cyclists separate from traffic. Usually shared with pedestrians.
- Route signed for cyclists. May be on busy roads.

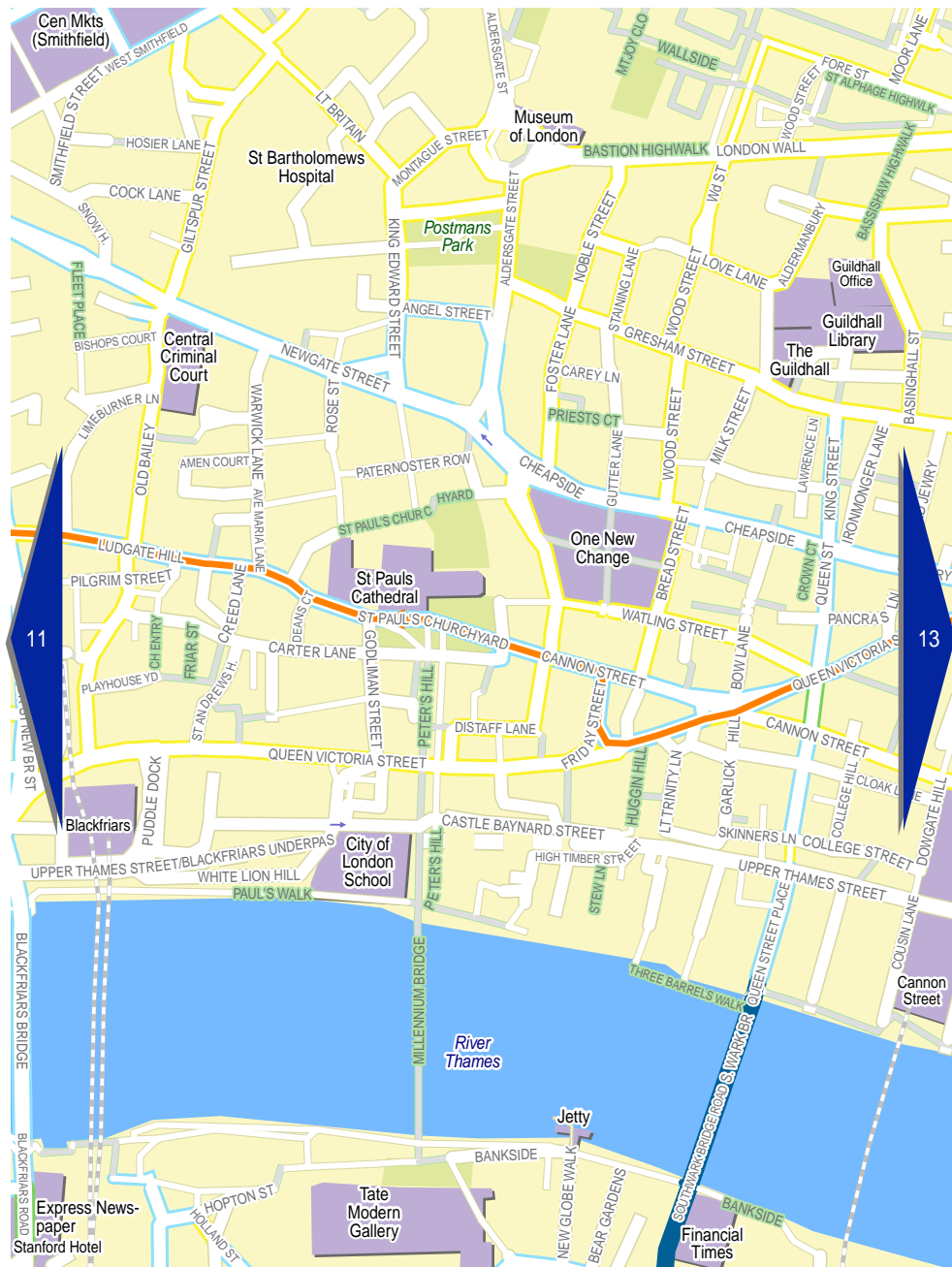
<b>Straight Up</b>	Leadenhall Street	450 m	6.2 km	
<b>Straight Up</b>	Cornhill	270 m	6.5 km	
<b>Straight Up</b>	Cornhill	70 m	6.6 km	
<b>Straight Up</b>	Mansion House Street	40 m	6.6 km	
<b>Turn Left Into</b>	Queen Victoria Street	440 m	7.0 km	







## Suggested path from Wise Road (x) High Street to Berkeley Square (middle).

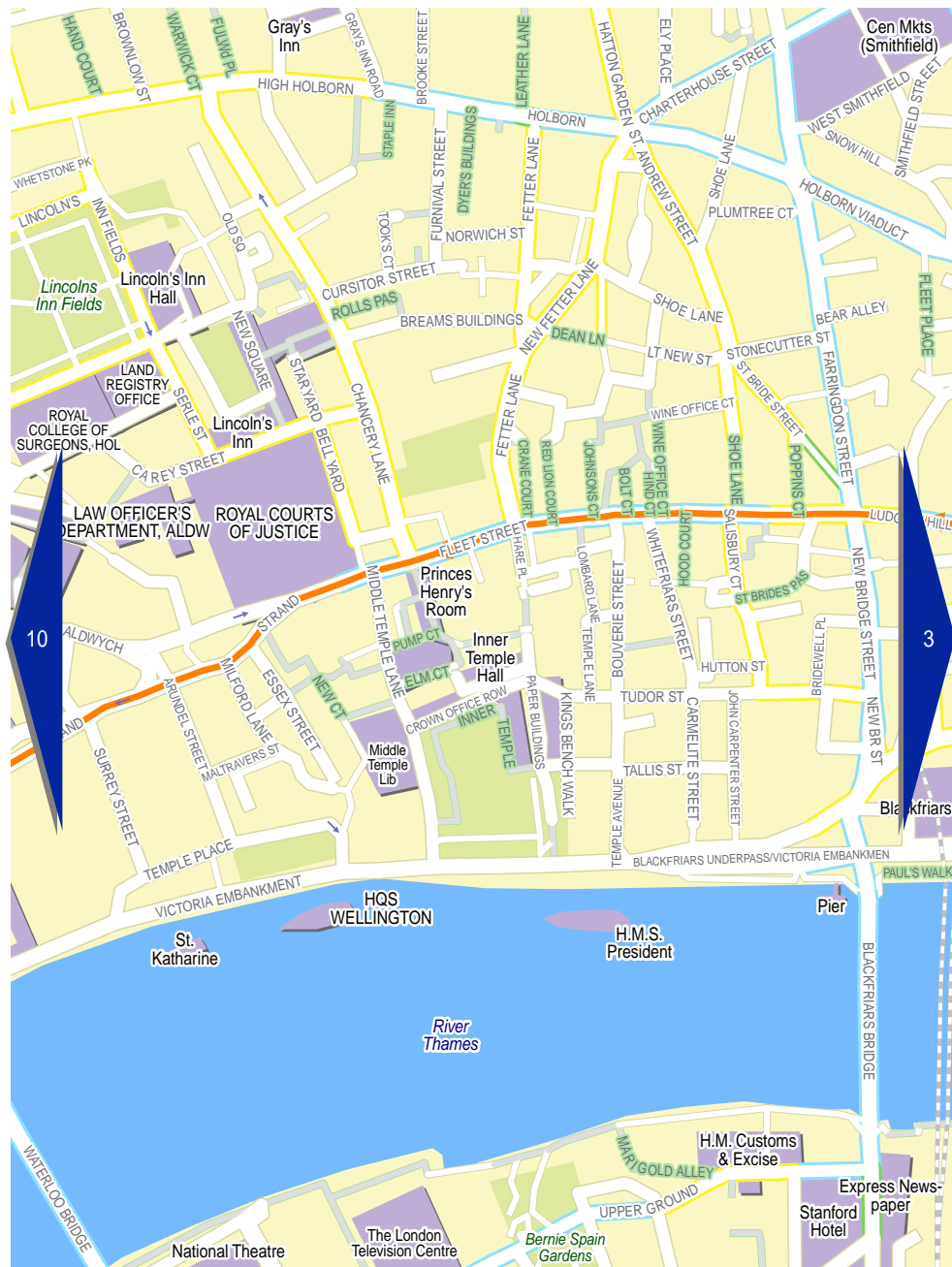


- Bike
- Route signed for cyclists through park or beside canal or river. Usually shared with pedestrians.
- Route on quieter roads recommended by cyclists
- Route signed for cyclists separate from traffic. Usually shared with pedestrians.
- Route signed for cyclists. May be on busy roads.
- Cycle Superhighway

<b>Turn Left Into</b>	Queen Victoria Street	440 m	7.0 km	<span style="color: lightblue;"> </span>
<b>Straight Up</b>	Friday Street	100 m	7.1 km	<span style="color: lightblue;"> </span>
<b>Turn Left Into</b>	Cannon Street	110 m	7.2 km	<span style="color: lightblue;"> </span>
<b>Straight Up</b>	St Paul's Churchyard	230 m	7.5 km	<span style="color: lightblue;"> </span>
<b>Straight Up</b>	Ludgate Hill	270 m	7.7 km	<span style="color: lightblue;"> </span>
<b>Straight Up</b>	Ludgate Circus	40 m	7.8 km	<span style="color: lightblue;"> </span>



## Suggested path from Wise Road (x) High Street to Berkeley Square (middle).



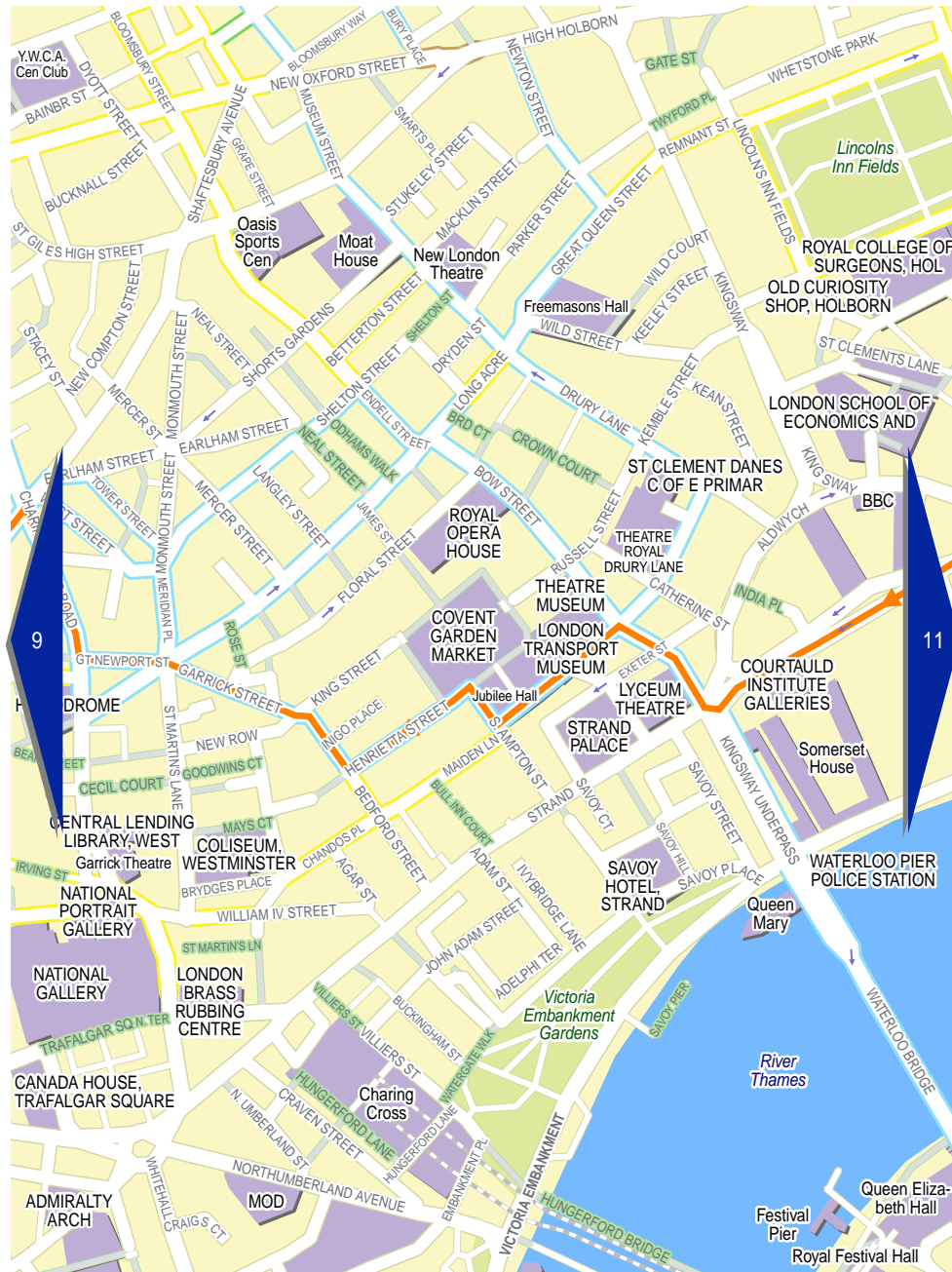
- Bike
- Route signed for cyclists through park or beside canal or river. Usually shared with pedestrians.
- Route on quieter roads recommended by cyclists
- Route signed for cyclists separate from traffic. Usually shared with pedestrians.
- Route signed for cyclists. May be on busy roads.

<b>Straight Up</b>	Ludgate Circus		40 m	7.8 km	<span style="color: blue;">—</span>
<b>Straight Up</b>	Fleet Street		100 m	7.9 km	<span style="color: blue;">—</span>
<b>Straight Up</b>	Fleet Street	Cycle path	10 m	7.9 km	<span style="color: yellow;">—</span>
<b>Straight Up</b>	Fleet Street		330 m	8.2 km	<span style="color: blue;">—</span>
<b>Straight Up</b>	Strand		70 m	8.3 km	<span style="color: blue;">—</span>
<b>Straight Up</b>	Strand		0.6 km	8.9 km	<span style="color: blue;">—</span>



### Suggested path from Wise Road (x) High Street to Berkeley Square (middle).

- Bike
- Route signed for cyclists through park or beside canal or river. Usually shared with pedestrians.
- Route on quieter roads recommended by cyclists
- Route signed for cyclists separate from traffic. Usually shared with pedestrians.
- Route signed for cyclists. May be on busy roads.



<b>Straight Up</b>	Strand	0.6 km	8.9 km
<b>Turn Right Into</b>	bike connection	10 m	8.9 km
<b>Straight Up</b>	Wellington Street	120 m	9.0 km
<b>Turn Left Into</b>	Tavistock Street	160 m	9.2 km
<b>Turn Right Into</b>	Southampton Street	50 m	9.2 km
<b>Turn Left Into</b>	Covent Garden	30 m	9.2 km
<b>Straight Up</b>	Henrietta Street	120 m	9.4 km
<b>Turn Right Into</b>	Bedford Street	80 m	9.4 km
<b>Straight Up</b>	Garrick Street	140 m	9.6 km
<b>Straight Up</b>	Great Newport Street	90 m	9.7 km
<b>Turn Right Into</b>	Charing Cross Road	170 m	9.8 km
<b>Turn Left Into</b>	Shaftesbury Avenue	80 m	9.9 km

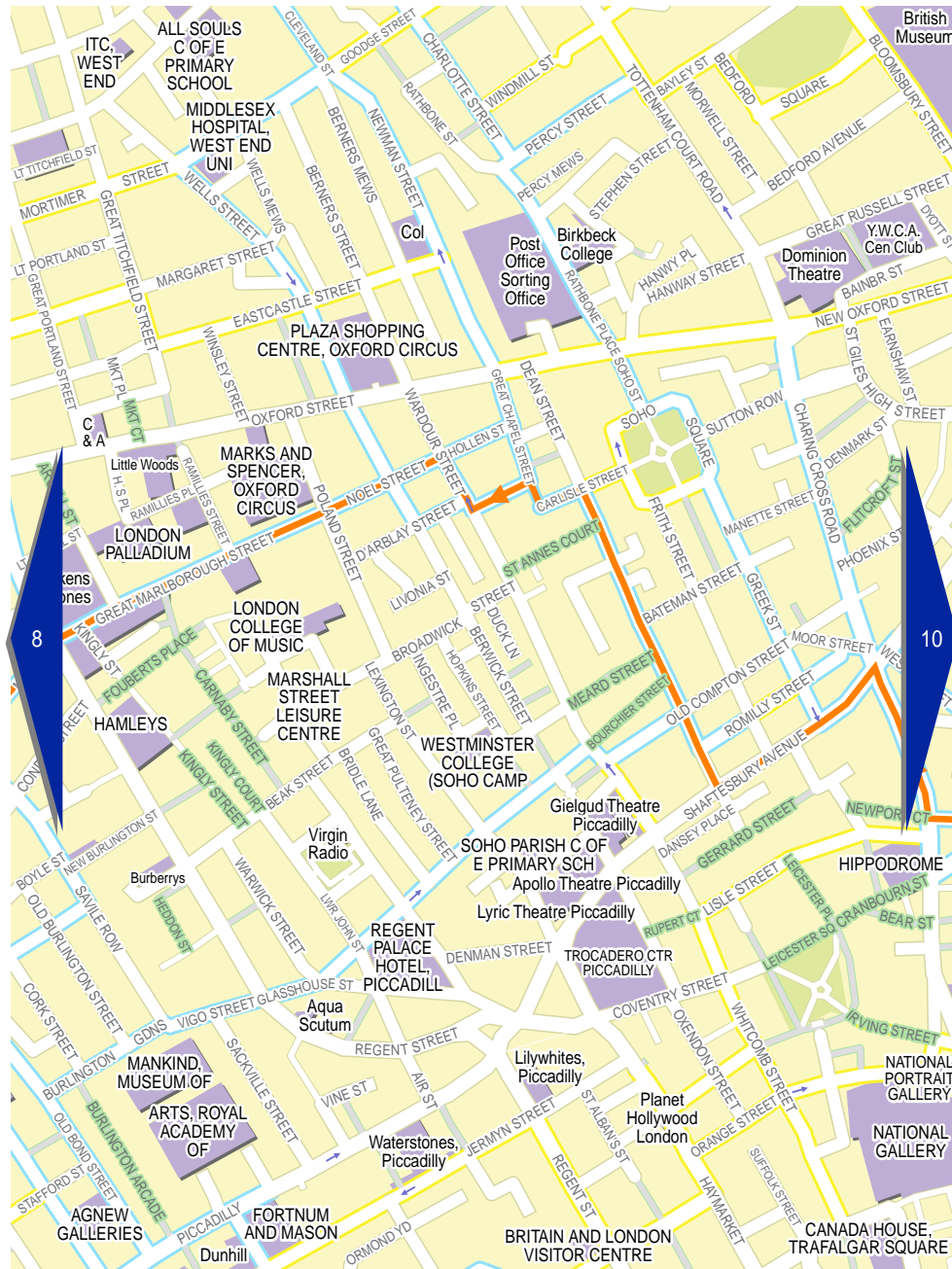
© 2008 NAVTEQ/PTV AG/Map&Guide





## Suggested path from Wise Road (x) High Street to Berkeley Square (middle).

- Bike
- Route signed for cyclists through park or beside canal or river. Usually shared with pedestrians.
- Route on quieter roads recommended by cyclists
- Route signed for cyclists separate from traffic. Usually shared with pedestrians.
- Route signed for cyclists. May be on busy roads.



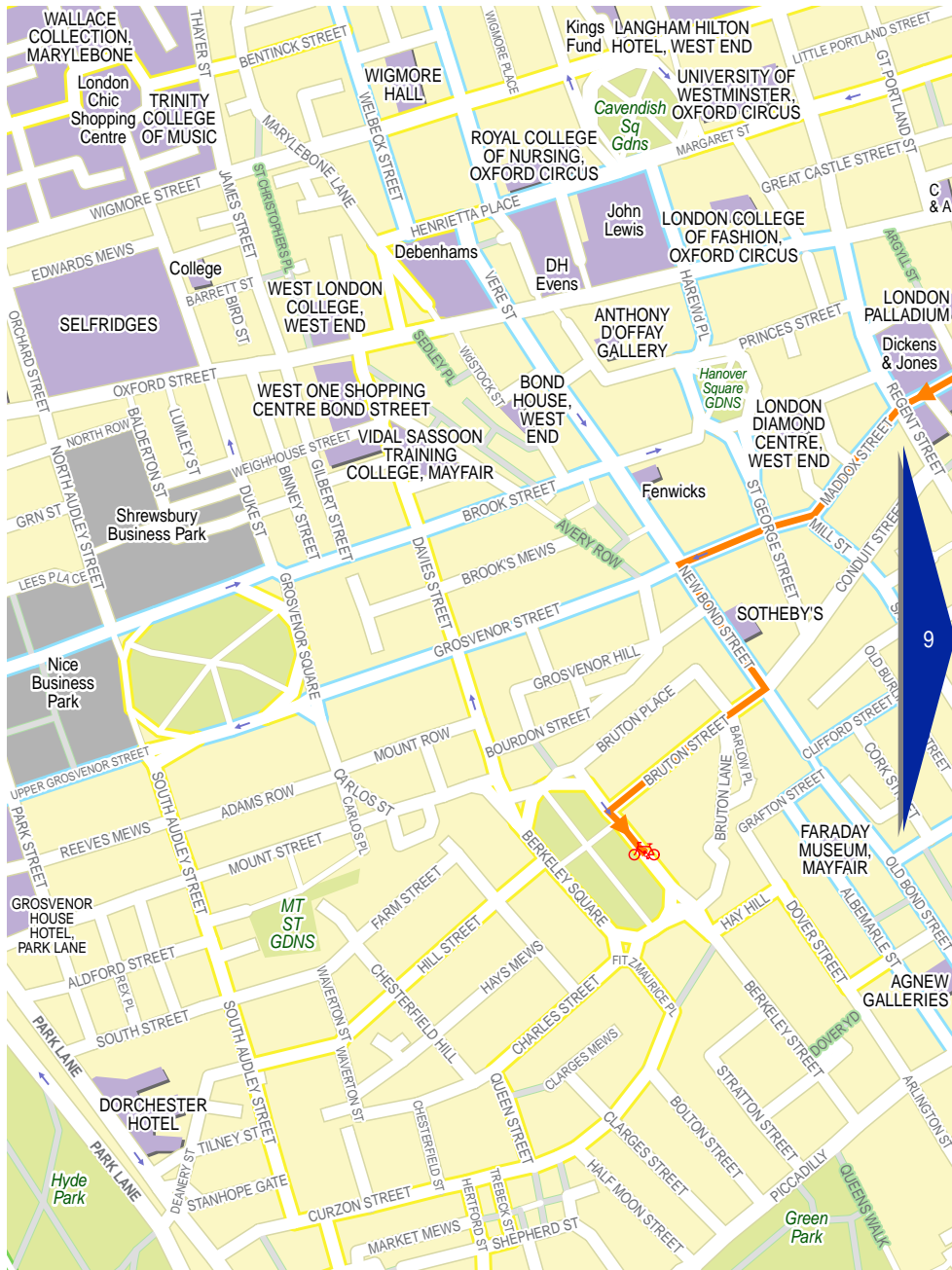
<b>Turn Right Into</b>	Charing Cross Road	170 m	9.8 km	
<b>Turn Left Into</b>	Shaftesbury Avenue	80 m	9.9 km	
<b>Straight Up</b>	Shaftesbury Avenue	120 m	10.0 km	
<b>Turn Right Into</b>	Dean Street	40 m	10.1 km	
<b>Straight Up</b>	Dean Street	290 m	10.4 km	
<b>Turn Left Into</b>	Carlisle Street	50 m	10.4 km	
<b>Turn Right Into</b>	Great Chapel Street	30 m	10.5 km	
<b>Turn Left Into</b>	Sheraton Street	70 m	10.5 km	
<b>Turn Right Into</b>	Wardour Street	60 m	10.6 km	
<b>Turn Left Into</b>	Noel Street	130 m	10.7 km	
<b>Straight Up</b>	Great Marlborough Street	310 m	11.0 km	
<b>Turn Left Into</b>	Maddox Street	290 m	11.3 km	





### Suggested path from Wise Road (x) High Street to Berkeley Square (middle).

- Bike
  - Route signed for cyclists through park or beside canal or river. Usually shared with pedestrians.
  - Route on quieter roads recommended by cyclists
  - Route signed for cyclists separate from traffic. Usually shared with pedestrians.
  - Route signed for cyclists. May be on busy roads.
- Arrival with bike



<b>Turn Left Into</b>	Maddox Street		290 m	11.3 km	
<b>Turn Left Into</b>	New Bond Street		150 m	11.5 km	
<b>Turn Right Into</b>	Bruton Street	Cycle path	200 m	11.7 km	
<b>Turn Left Into</b>	Berkeley Square	Cycle path	50 m	11.7 km	
	Arrive at Berkeley Square (middle).			11.7 km	